

2024 SNAKE RIVER STORED WATER BY RESERVOIR


(ACRE-FEET)

RESERVOIR	SPACE	FILL	EVAPORATION	YIELD
JACKSON LAKE	847000.0	846466.3	14188.6	832277.7
PALISADES	940400.0	939151.0	15742.2	923408.8
PALISADES WWS	259600.0	259247.7	4345.6	254902.1
HENRYS LAKE	90000.0	90000.0	1508.6	88491.4
ISLAND PARK	150204.0	150204.0	2517.7	147686.3
GRASSY LAKE	0.0	0.0	0.0	0.0
RIRIE	80500.0	80500.0	1349.4	79150.6
AMERICAN WWS	156830.0	156830.0	2628.8	154201.2
AMERICAN FALLS	1515760.0	1515760.0	25407.5	1490352.5
LAKE WALCOTT	95200.0	95200.0	1595.8	93604.2
RENTAL LTF	0.0	0.0	0.0	0.0
PALISADES PWRH	157000.0	157000.0	2631.7	154368.3
SUB TOTAL	4292494.0	4290359.0	71915.8	4218443.2
MILNER	37000.0	37000.0	0.0	37000.0
TOTAL	4329494.0	4327359.0	71915.8	4255443.2

2024 WATER DISTRICT 1 RESERVOIR SPACE BY USER ASSUMING FULL RESERVOIRS (ACRE-FEET)

MISCELLANEOUS

NUMBER	USER	JACKSN	PALSDS	PL	USR	PL	WWS	HNRY	L	ISL	PK	GRSY	L	RIRIE	AM	WWS	AM	FLS	L	WLCT	RN	LTF	PL	PWR	RENTAL	TOTAL
99999100	POCATELLO CITY	0	50000		0		0		0	0		0		0		0		0		0		0		0	0	50000.0
99999150	IWRB	0	5000		0		0		0	0		0		0		0		0		0		0		0	0	5000.0
99999200	FRE-MAD SNAKE	0	0		0		0		0	0		0		0		0		0		0		0		0	0	0.0
99999250	WYOMING COMPCT	0	33000		0		0		0	0		0		0		0		0		0		0		0	0	33000.0
99999300	PALISADES USRS	0	0	53070			560		0	0		0		0		0		0		0		0		0	0	53630.0
99999350	IDAHO POWER CO	0	0		0		0		0	0		0		0		0	44275		0		0		0	0	0	44275.0
99999400	BUREAU OF REC	3923	10022		0		0		0	0		0		0		0	8950		0		0	157000		0	0	179895.0
99999410	ARTESIAN IRR	0	0		0		0		0	0		0		0		0	2794		0		0		0	0	0	2794.0
99999500	SNAKE UNALC BK	0	0		0		0		0	0		0		0		0	0		0		0		0	0	0	0.0
99999525	FREE-MAD TRANS	0	0		0		0		0	0		0		0		0	0		0		0		0	0	0	0.0
99999550	FRE-MAD MISC	0	0		0		0		0	0		0		0		0	0		0		0		0	0	0	0.0
99999600	F-M UNALLCATED	0	0		0		0		0	20026		0		0		0	0		0		0		0	0	0	20025.9
99999700	MITIGATION INC	0	16360		0		2620		0	0		0		80500		0	0		0		0		0	0	0	99480.0
99999725	GROUND WTR EX	0	0		0		0		0	0		0		0		0	0		0		0		0	0	0	0.0
99999950	MILNER	0	0		0		0		0	0		0		0		0	0		0		0		0	0	0	0.0
99999990	OTHER	0	0		0		0		0	0		0		0		0	0		0		0		0	0	0	0.0
	TOTAL	3923	114382	53070			3180		0	20026		0		80500		0	56019		0		0	157000		0	0	488099.9



2024 WATER DISTRICT 1 RENTAL LAST TO FILL SPACE FROM ORIGINATING RESERVOIR, BY USER (ACRE-FEET)

NUMBER	USER	JACKSN	PALSDS	PL	USR	PL	WWS	HNRV	L	ISL	PK	GRSY	L	RIRIE	AM	WWS	AM	FLS	L	WLCT	TOTAL
	TOTAL	0	0	0	0	0	0	0	0	0	0	0	0	0	0	0	0	0	0	0	0.0

DRAFT

PART 1

2024 WATER DISTRICT 1 RESERVOIR SPACE BY REACH ASSUMING FULL RESERVOIRS WITHOUT RENTAL POOL (ACRE-FEET)

RIVER REACH	JACKSON	PALISADES	PAL USR	PAL WWS	HENRY'S LAKE	ISLAND PARK	GRASSY LAKE
IRWIN TO LORENZO	60383.0	133040.0	0.0	48400.0	0.0	0.0	0.0
LORENZO TO BLACKFOOT	181591.0	311108.0	0.0	83420.0	0.0	0.0	0.0
BLACKFOOT TO MILNER	595220.0	328800.0	0.0	124600.0	0.0	0.0	0.0
MAIN STEM HENRY'S FRK	0.0	0.0	0.0	0.0	90000.0	43351.8	0.0
FALLS RIVER	5883.0	0.0	0.0	0.0	0.0	47151.8	0.0
TETON RIVER	0.0	0.0	0.0	0.0	0.0	39674.5	0.0
WILLOW CREEK	0.0	0.0	0.0	0.0	0.0	0.0	0.0
MISCELLANEOUS	3923.0	114382.0	53070.0	3180.0	0.0	20025.9	0.0
TOTAL	847000.0	887330.0	53070.0	259600.0	90000.0	150204.0	0.0

RIVER REACH	RIRIE	AM WWS	AM FALLS	LAKE WALCOTT	RNT LTF	PAL PWR	RENTAL POOL	TOTAL
IRWIN TO LORENZO	0.0	0.0	52689.0	0.0	0.0	0.0	0.0	294512.0
LORENZO TO BLACKFOOT	0.0	0.0	181026.0	0.0	0.0	0.0	0.0	757145.0
BLACKFOOT TO MILNER	0.0	156830.0	1216002.0	95200.0	0.0	0.0	0.0	2516652.0
MAIN STEM HENRY'S FRK	0.0	0.0	0.0	0.0	0.0	0.0	0.0	133351.8
FALLS RIVER	0.0	0.0	10024.0	0.0	0.0	0.0	0.0	63058.8
TETON RIVER	0.0	0.0	0.0	0.0	0.0	0.0	0.0	39674.5
WILLOW CREEK	0.0	0.0	0.0	0.0	0.0	0.0	0.0	0.0
MISCELLANEOUS	80500.0	0.0	56019.0	0.0	0.0	157000.0	0.0	488099.9
TOTAL	80500.0	156830.0	1515760.0	95200.0	0.0	157000.0	0.0	4292494.0

2024 WATER DISTRICT 1 RESERVOIR STORAGE BY USER AFTER PERCENT FILL, BLK LOSS, AND EVAPORATION, WITH RENTAL POOL (ACRE-FEET)

IRWIN TO LORENZO

NUMBER	USER	JACKSN	PALSDS	PL	USR	PL	WWS	HNRV	L	ISL	PK	GRSY	L	RIRIE	AM	WWS	AM	FLS	L	WLCT	RN	LTF	PL	PWR	RENTAL	TOTAL
13038150	EAST LABELLE	0	0	0	786	0	0	0	0	0	0	0	0	0	0	0	0	0	0	0	0	0	0	0	0	785.5
13038151	B GROVER (5B)	0	0	0	0	0	0	0	0	0	0	0	0	0	0	0	0	0	0	0	0	0	0	0	0	0.0
13038180	RIGBY	0	4762	0	1424	0	0	0	0	0	0	0	0	0	0	0	0	0	0	0	0	0	0	0	0	6186.1
13038183	K FOSTER (5C)	0	0	0	0	0	0	0	0	0	0	0	0	0	0	0	0	0	0	0	0	0	0	0	0	0.0
13038201	WHITE ISLAND	0	0	0	0	0	0	0	0	0	0	0	0	0	0	0	0	0	0	0	0	0	0	0	0	0.0
13038204	DILTS LAT (6B)	0	0	0	0	0	0	0	0	0	0	0	0	0	0	0	0	0	0	0	0	0	0	0	0	0.0
13038205	DILTS (6A)	502	923	0	255	0	0	0	0	0	0	0	0	0	0	0	856	0	0	0	0	0	0	0	0	2536.8
13038210	ISLAND (30A)	0	3329	0	1286	0	0	0	0	0	0	0	0	0	0	0	0	0	0	0	0	0	0	0	0	4615.0
13038225	W LBL&LG I (7A)	0	5892	0	0	0	0	0	0	0	0	0	0	0	0	0	0	0	0	0	0	0	0	0	0	5891.6
13038305	PARKS & LEWSVL	0	2897	0	2504	0	0	0	0	0	0	0	0	0	0	0	0	0	0	0	0	0	0	0	0	5400.6
13038315	NORTH RIGBY	0	648	0	530	0	0	0	0	0	0	0	0	0	0	0	0	0	0	0	0	0	0	0	0	1178.3
13038340	WHITE DTCH (7B)	0	0	0	0	0	0	0	0	0	0	0	0	0	0	0	0	0	0	0	0	0	0	0	0	0.0
13038352	D PHILLIPS	0	0	0	0	0	0	0	0	0	0	0	0	0	0	0	0	0	0	0	0	0	0	0	0	0.0
13038356	VON BARON	0	0	0	0	0	0	0	0	0	0	0	0	0	0	0	0	0	0	0	0	0	0	0	0	0.0
13038360	BRAMWELL (8A)	0	0	0	0	0	0	0	0	0	0	0	0	0	0	0	0	0	0	0	0	0	0	0	0	0.0
13038362	ELLIS (30B)	0	0	0	0	0	0	0	0	0	0	0	0	0	0	0	0	0	0	0	0	0	0	0	0	0.0
13038365	FRESH PAC (8B)	0	0	0	0	0	0	0	0	0	0	0	0	0	0	0	0	0	0	0	0	0	0	0	0	0.0
13038371	J T JONES	0	0	0	0	0	0	0	0	0	0	0	0	0	0	0	0	0	0	0	0	0	0	0	0	0.0
13038372	C JONES	0	0	0	0	0	0	0	0	0	0	0	0	0	0	0	0	0	0	0	0	0	0	0	0	0.0
13038375	A ZOHNER (7D)	0	0	0	0	0	0	0	0	0	0	0	0	0	0	0	0	0	0	0	0	0	0	0	0	0.0
13038376	GNEITING (36B)	0	0	0	0	0	0	0	0	0	0	0	0	0	0	0	0	0	0	0	0	0	0	0	0	0.0
13038382	W DABELL (7E)	0	0	0	0	0	0	0	0	0	0	0	0	0	0	0	0	0	0	0	0	0	0	0	0	0.0
13038384	D STOKER (7C)	0	0	0	0	0	0	0	0	0	0	0	0	0	0	0	0	0	0	0	0	0	0	0	0	0.0
13038385	SKAAR PUMP	0	0	0	0	0	0	0	0	0	0	0	0	0	0	0	0	0	0	0	0	0	0	0	0	0.0
13038386	J N ERICKSON	0	0	0	0	0	0	0	0	0	0	0	0	0	0	0	0	0	0	0	0	0	0	0	0	0.0
13038388	MATTSON-CRAIG	0	1267	0	0	0	0	0	0	0	0	0	0	0	0	0	0	0	0	0	0	0	0	0	0	1266.7
13038392	SUNNYDELL (29A)	3930	4831	0	1355	0	0	0	0	0	0	0	0	0	0	0	0	0	0	0	0	0	0	0	-334	9782.6
13038393	B COVINGTON	0	0	0	0	0	0	0	0	0	0	0	0	0	0	0	0	0	0	0	0	0	0	0	100	100.0
13038405	T PARKINSON	0	0	0	0	0	0	0	0	0	0	0	0	0	0	0	0	0	0	0	0	0	0	0	0	0.0
13038410	R GROVER	0	0	0	0	0	0	0	0	0	0	0	0	0	0	0	0	0	0	0	0	0	0	0	0	0.0
13038415	BYBEE PMP (29B)	0	0	0	0	0	0	0	0	0	0	0	0	0	0	0	0	0	0	0	0	0	0	0	0	0.0
13038417	D CHENEY	0	0	0	0	0	0	0	0	0	0	0	0	0	0	0	0	0	0	0	0	0	0	0	3	2.5
13038422	L ROBINSON	0	0	0	0	0	0	0	0	0	0	0	0	0	0	0	0	0	0	0	0	0	0	0	0	0.0
13038426	LENROOT	5143	6206	0	1502	0	0	0	0	0	0	0	0	0	0	0	3741	0	0	0	0	0	0	0	-2000	14592.4
13038428	R BURNS	0	0	0	0	0	0	0	0	0	0	0	0	0	0	0	0	0	0	0	0	0	0	0	0	0.0
13038431	REID	1446	1198	0	1895	0	0	0	0	0	0	0	0	0	0	0	2465	0	0	0	0	0	0	0	238	7242.1
13038432	WILCOX	0	0	0	0	0	0	0	0	0	0	0	0	0	0	0	0	0	0	0	0	0	0	0	10	10.2
13038434	TEXAS & LIBRTY	0	1394	0	3221	0	0	0	0	0	0	0	0	0	0	0	0	0	0	0	0	0	0	0	0	4615.0
13038435	BANNOCK JIM	0	0	0	0	0	0	0	0	0	0	0	0	0	0	0	0	0	0	0	0	0	0	0	0	0.0
13038436	HILL PETTINGER	0	0	0	0	0	0	0	0	0	0	0	0	0	0	0	0	0	0	0	0	0	0	0	0	0.0
13038437	NELSON COREY	0	0	0	0	0	0	0	0	0	0	0	0	0	0	0	0	0	0	0	0	0	0	0	0	0.0
13038438	L HILL	0	0	0	0	0	0	0	0	0	0	0	0	0	0	0	0	0	0	0	0	0	0	0	0	0.0
	TOTAL	59333	130636	0	47524	0	0	0	0	0	0	0	0	0	0	0	51806	0	0	0	0	0	0	0	-19389	269910.9

2024 WATER DISTRICT 1 RESERVOIR STORAGE BY USER AFTER PERCENT FILL, BLK LOSS, AND EVAPORATION, WITH RENTAL POOL (ACRE-FEET)

LORENZO TO BLACKFOOT

NUMBER	USER	JACKSN	PALSDS	PL	USR	PL	WWS	HNRY	L	ISL	PK	GRSY	L	RIRIE	AM	WWS	AM	FLS	L	WLCT	RN	LTF	PL	PWR	RENTAL	TOTAL
13059050	IDAHO FLS POWR	0	0	0	0	0	0	0	0	0	0	0	0	0	0	0	0	0	0	0	0	0	0	0	0	0.0
13059490	IF MONROC LYON	0	0	0	0	0	0	0	0	0	0	0	0	0	0	0	0	0	0	0	0	0	0	0	0	0.0
13059500	RYDER PARK	0	0	0	0	0	0	0	0	0	0	0	0	0	0	0	0	0	0	0	0	0	0	4	0	4.4
13059505	WOODVILLE (22A)	3430	4821	0	1070	0	0	0	0	0	0	0	0	0	0	0	5848	0	0	0	0	0	0	0	-299	14871.2
13059510	WDVL PMP1 (22B)	0	0	0	0	0	0	0	0	0	0	0	0	0	0	0	0	0	0	0	0	0	0	0	0	0.0
13059513	MULBERRY PUMP	0	0	0	0	0	0	0	0	0	0	0	0	0	0	0	0	0	0	0	0	0	0	0	0	0.0
13059515	WDVL PMP2 (22C)	0	0	0	0	0	0	0	0	0	0	0	0	0	0	0	0	0	0	0	0	0	0	0	0	0.0
13059520	WDVL SIPH (22D)	0	0	0	0	0	0	0	0	0	0	0	0	0	0	0	0	0	0	0	0	0	0	0	0	0.0
13059523	GEM LAKE WILDL	0	0	0	0	0	0	0	0	0	0	0	0	0	0	0	0	0	0	0	0	0	0	0	0	0.0
13059525	SNKE R VY (23A)	29700	27101	0	7561	0	0	0	0	0	0	0	0	0	0	0	25507	0	0	0	0	0	0	0	-5009	84859.8
13060050	A CORBETT	0	0	0	0	0	0	0	0	0	0	0	0	0	0	0	0	0	0	0	0	0	0	0	0	0.0
13060055	P HILL (23B)	0	0	0	0	0	0	0	0	0	0	0	0	0	0	0	0	0	0	0	0	0	0	0	0	0.0
13060500	RESERV MITIG	0	0	0	0	0	0	0	0	0	0	0	0	0	0	0	0	0	0	0	0	0	0	0	0	0.0
13060501	RESERVATION	0	0	0	0	0	0	0	0	0	0	0	0	0	0	0	0	0	0	0	0	0	0	0	0	0.0
13060505	OXBOW PUMP	0	0	0	0	0	0	0	0	0	0	0	0	0	0	0	0	0	0	0	0	0	0	0	0	0.0
13061430	BLACKFOOT	7242	0	0	3977	0	0	0	0	0	0	0	0	0	0	0	12348	0	0	0	0	0	0	0	-450	23116.1
13061520	NEW LAVSD (24A)	0	9397	0	2141	0	0	0	0	0	0	0	0	0	0	0	0	0	0	0	0	0	0	0	-149	11388.2
13061521	ADAMS STH (25B)	0	0	0	0	0	0	0	0	0	0	0	0	0	0	0	0	0	0	0	0	0	0	0	0	0.0
13061523	ADAMS NTH (25C)	0	0	0	0	0	0	0	0	0	0	0	0	0	0	0	0	0	0	0	0	0	0	0	0	0.0
13061525	PEOPLES (25A)	20011	27946	0	6422	0	0	0	0	0	0	0	0	0	0	0	20717	0	0	0	0	0	0	0	-2514	72581.3
13061610	ABERDEEEN	69474	118242	0	22446	0	0	0	0	0	0	0	0	0	0	0	51387	0	0	0	0	0	0	0	16400	277949.6
13061625	SWID	0	0	0	0	0	0	0	0	0	0	0	0	0	0	0	0	0	0	0	0	0	0	0	0	0.0
13061650	CORBETT	1927	4046	0	2141	0	0	0	0	0	0	0	0	0	0	0	3286	0	0	0	0	0	0	0	-750	10649.0
13061670	NIELSON-HANSEN	0	0	0	0	0	0	0	0	0	0	0	0	0	0	0	0	0	0	0	0	0	0	0	0	0.0
13061677	R LAMBERT (26B)	0	0	0	0	0	0	0	0	0	0	0	0	0	0	0	0	0	0	0	0	0	0	0	0	0.0
13061685	LAVSD PMPS (24B)	0	0	0	0	0	0	0	0	0	0	0	0	0	0	0	0	0	0	0	0	0	0	0	0	0.0
13061705	RIVERSIDE (26A)	0	314	0	1159	0	0	0	0	0	0	0	0	0	0	0	0	0	0	0	0	0	0	0	-40	1432.9
13061995	DANSKIN	0	167	0	2141	0	0	0	0	0	0	0	0	0	0	0	0	0	0	0	0	0	0	0	-395	1912.5
13062050	TREGO	745	2573	0	570	0	0	0	0	0	0	0	0	0	0	0	1271	0	0	0	0	0	0	0	0	5158.3
13062051	JENSEN GROVE	0	0	0	0	0	0	0	0	0	0	0	0	0	0	0	0	0	0	0	0	0	0	0	0	0.0
13062503	WEARYRICK	0	20	0	570	0	0	0	0	0	0	0	0	0	0	0	0	0	0	0	0	0	0	0	-150	439.1
13062504	WADSWORTH (32A)	0	0	0	0	0	0	0	0	0	0	0	0	0	0	0	0	0	0	0	0	0	0	0	0	0.0
13062505	WADSWORTH (32B)	0	0	0	0	0	0	0	0	0	0	0	0	0	0	0	0	0	0	0	0	0	0	0	0	0.0
13062506	WATSON	0	1082	0	937	0	0	0	0	0	0	0	0	0	0	0	0	0	0	0	0	0	0	0	-50	1968.8
13062507	PARSONS	0	842	0	134	0	0	0	0	0	0	0	0	0	0	0	0	0	0	0	0	0	0	0	-100	876.0
	TOTAL	178435	305487	0	81910	0	0	0	0	0	0	0	0	0	0	0	177992	0	0	0	0	0	0	0	-14655	729168.5

2024 WATER DISTRICT 1 RESERVOIR STORAGE BY USER AFTER PERCENT FILL, BLK LOSS, AND EVAPORATION, WITH RENTAL POOL (ACRE-FEET)

BLACKFOOT TO MILNER

NUMBER	USER	JACKSN	PALSDS	PL	USR	PL	WWS	HNRY	L	ISL	PK	GRSY	L	RIRIE	AM	WWS	AM	FLS	L	WLCT	RN	LTF	PL	PWR	RENTAL	TOTAL
13069569	J RANDALL	0	0	0	0	0	0	0	0	0	0	0	0	0	0	0	0	0	0	0	0	0	0	0	69	69.2
13075800	PORTNEUF RENTA	0	0	0	0	0	0	0	0	0	0	0	0	0	0	0	0	0	0	0	0	0	0	0	435	435.1
13075900	FT HALL MICHAU	0	82384	0	0	0	0	0	0	0	0	0	0	0	0	0	46144	0	0	0	0	0	0	0	-36685	91843.3
13076400	FALLS IRRIGATI	0	40161	0	0	0	0	0	0	0	0	0	0	0	0	0	22541	0	0	0	0	0	0	0	-8000	54701.7
13076500	AMERICAN FALLS	0	0	0	0	0	0	0	0	0	0	0	0	0	0	0	0	0	0	0	0	0	0	0	0	0.0
13076751	AMERICAN F LTF	0	0	0	0	0	0	0	0	0	0	0	0	0	0	0	0	0	0	0	0	0	0	0	0	0.0
13077652	M OSBORN	0	0	0	0	0	0	0	0	0	0	0	0	0	0	0	0	0	0	0	0	0	0	0	0	0.0
13077755	CALL FARMS	0	0	0	0	0	0	0	0	0	0	0	0	0	0	0	0	0	0	0	0	0	0	0	0	0.0
13077775	R EVANS	0	0	0	0	0	0	0	0	0	0	0	0	0	0	0	0	0	0	0	0	0	0	0	0	0.0
13080000	MINIDKA N(27A)	182796	29136	0	5232	0	0	0	0	0	0	0	0	0	0	0	80838	62247	0	0	0	0	0	0	-24763	335485.9
13080500	MINIDKA S(27B)	0	35868	0	2624	0	0	0	0	0	0	0	0	0	0	0	152790	31357	0	0	0	0	0	0	17838	240477.3
13081000	LAKE WALCOTT	0	0	0	0	0	0	0	0	0	0	0	0	0	0	0	0	0	0	0	0	0	0	0	0	0.0
13081400	MINIDOKA POWER	0	0	0	0	0	0	0	0	0	0	0	0	0	0	0	0	0	0	0	0	0	0	0	0	0.0
13081750	LHC PROP	0	0	0	0	0	0	0	0	0	0	0	0	0	0	0	0	0	0	0	0	0	0	0	0	0.0
13084590	L LEBSACK	0	0	0	0	0	0	0	0	0	0	0	0	0	0	0	0	0	0	0	0	0	0	0	0	0.0
13084598	MID MISC	0	0	0	0	0	0	0	0	0	0	0	0	0	0	0	0	0	0	0	0	0	0	0	0	0.0
13084599	MILNER MISC	0	0	0	0	0	0	0	0	0	0	0	0	0	0	0	0	0	0	0	0	0	0	0	0	0.0
13084610	LAW-KER FAMRS	0	0	0	0	0	0	0	0	0	0	0	0	0	0	0	0	0	0	0	0	0	0	0	0	0.0
13084640	BURLEY GC	0	0	0	0	0	0	0	0	0	0	0	0	0	0	0	0	0	0	0	0	0	0	0	0	0.0
13084650	CITY OF BURLEY	0	0	0	0	0	0	0	0	0	0	0	0	0	0	0	0	0	0	0	0	0	0	0	0	0.0
13084655	SIMPLIT FTLZR	0	2455	0	0	0	0	0	0	0	0	0	0	0	0	0	0	0	0	0	0	0	0	0	0	2454.8
13084690	AMALGA SUGAR	0	0	0	0	0	0	0	0	0	0	0	0	0	0	0	0	0	0	0	0	0	0	0	0	0.0
13084691	JACKSON 4K	0	0	0	0	0	0	0	0	0	0	0	0	0	0	0	0	0	0	0	0	0	0	0	0	0.0
13084710	R TILLEY PUMP	0	0	0	0	0	0	0	0	0	0	0	0	0	0	0	0	0	0	0	0	0	0	0	0	0.0
13084720	MILLERCOORS	0	0	0	0	0	0	0	0	0	0	0	0	0	0	0	0	0	0	0	0	0	0	0	0	0.0
13084725	K SANDMANN	0	0	0	0	0	0	0	0	0	0	0	0	0	0	0	0	0	0	0	0	0	0	0	0	0.0
13085270	H SCHODDE	0	0	0	0	0	0	0	0	0	0	0	0	0	0	0	0	0	0	0	0	0	0	0	0	0.0
13085275	PR ENT #1	0	0	0	0	0	0	0	0	0	0	0	0	0	0	0	0	0	0	0	0	0	0	0	0	0.0
13085300	PR ENT #2	0	0	0	0	0	0	0	0	0	0	0	0	0	0	0	0	0	0	0	0	0	0	0	0	0.0
13085350	SWID PUMPS	0	0	0	0	0	0	0	0	0	0	0	0	0	0	0	0	0	0	0	0	0	0	0	12424	12424.0
13085390	P HOBSON	0	0	0	0	0	0	0	0	0	0	0	0	0	0	0	0	0	0	0	0	0	0	0	0	0.0
13085400	V HOBSON	0	0	0	0	0	0	0	0	0	0	0	0	0	0	0	0	0	0	0	0	0	0	0	0	0.0
13085500	A & B IRR DIST	0	89159	0	0	0	0	0	0	0	0	0	0	0	0	0	46041	0	0	0	0	0	0	0	0	135200.5
13085800	PA LATERL(28B)	0	0	0	0	0	0	0	0	0	0	0	0	0	0	0	0	0	0	0	0	0	0	0	0	0.0
13086000	MILNER IRRIG	0	43696	0	0	0	0	0	0	0	0	0	0	0	0	0	44198	0	0	0	0	0	0	0	100	87993.5
13086510	A LATERL (28C)	0	0	0	0	0	0	0	0	0	0	0	0	0	0	0	0	0	0	0	0	0	0	0	0	0.0
13086512	J BRUNE (28D)	0	0	0	0	0	0	0	0	0	0	0	0	0	0	0	0	0	0	0	0	0	0	0	0	0.0
13086520	NS XCUT (28E)	0	0	0	0	0	0	0	0	0	0	0	0	0	0	0	0	0	0	0	0	0	0	0	0	0.0
13086530	RES DIST #2	0	0	0	0	0	0	0	0	0	0	0	0	0	0	0	386953	0	0	0	0	0	0	0	20588	407541.2
13087000	NRTHSDE TF(28A)	306584	0	0	114490	0	0	0	0	0	0	0	0	0	0	9093	414969	0	0	0	0	0	0	0	11700	856835.1
13087500	TWIN FALLS SOU	95494	0	0	0	0	0	0	0	0	0	0	0	0	145108	1145	0	0	0	0	0	0	0	0	48400	290147.5
	TOTAL	584874	322859	0	122345	0	0	0	0	0	0	0	0	0	1542011	195619	93604	0	0	0	0	0	0	0	42106	2515609.4

2024 WATER DISTRICT 1 RESERVOIR STORAGE BY USER AFTER PERCENT FILL, BLK LOSS, AND EVAPORATION, WITH RENTAL POOL (ACRE-FEET)

MAIN STEM HENRYS FRK

NUMBER	USER	JACKSN	PALSDS	PL	USR	PL	WWS	HNRY	L	ISL	PK	GRSY	L	RIRIE	AM	WWS	AM	FLS	L	WLCT	RN	LTF	PL	PWR	RENTAL	TOTAL
13049550	LAST CHANCE	0	0	0	0	0	9879	4252	0	0	0	0	0	0	0	0	0	0	0	0	0	0	0	0	-167	13963.1
13049560	XCUT TO TETN	0	0	0	0	0	0	0	0	0	0	0	0	0	0	0	0	0	0	0	0	0	0	0	0	0.0
13049561	XCUT FAL R(16B	0	0	0	0	0	0	0	0	0	0	0	0	0	0	0	0	0	0	0	0	0	0	0	0	0.0
13049705	FARMERS FRIEND	0	0	0	0	0	0	4419	0	0	0	0	0	0	0	0	0	0	0	0	0	0	0	0	32	4450.7
13049710	TWIN GROVES	0	0	0	0	0	0	4604	0	0	0	0	0	0	0	0	0	0	0	0	0	0	0	0	401	5005.0
13049725	ST ANTH U(17A)	0	0	0	0	0	7374	3630	0	0	0	0	0	0	0	0	0	0	0	0	0	0	0	0	11075	22079.2
13049805	SALEM UNION CA	0	0	0	0	0	21999	7609	0	0	0	0	0	0	0	0	0	0	0	0	0	0	0	0	1215	30823.0
13050525	EGIN	0	0	0	0	0	7374	2269	0	0	0	0	0	0	0	0	0	0	0	0	0	0	0	0	-125	9517.9
13050530	ST AN U FD(17B	0	0	0	0	0	0	0	0	0	0	0	0	0	0	0	0	0	0	0	0	0	0	0	0	0.0
13050535	INDEPENDENT	0	0	0	0	0	23716	6515	0	0	0	0	0	0	0	0	0	0	0	0	0	0	0	0	-402	29828.6
13050545	CONSOLIDATED F	0	0	0	0	0	18150	6998	0	0	0	0	0	0	0	0	0	0	0	0	0	0	0	0	763	25910.9
	TOTAL	0	0	0	0	0	88491	42625	0	0	0	0	0	0	0	0	0	0	0	0	0	0	0	0	12792	143908.5

2024 WATER DISTRICT 1 RESERVOIR STORAGE BY USER AFTER PERCENT FILL, BLK LOSS, AND EVAPORATION, WITH RENTAL POOL (ACRE-FEET)

FALLS RIVER

NUMBER	USER	JACKSN	PALSDS	PL	USR	PL	WWS	HNRY	L	ISL	PK	GRSY	L	RIRIE	AM	WWS	AM	FLS	L	WLCT	RN	LTF	PL	PWR	RENTAL	TOTAL
13046500	GRASSY LAKE	0	0	0	0	0	0	0	0	0	0	0	0	0	0	0	0	0	0	0	0	0	0	0	0	0.0
13047305	YELLOWSTONE	0	0	0	0	0	0	0	0	1938	0	0	0	0	0	0	0	0	0	0	0	0	0	0	0	1938.0
13047474	ATCHLEY P (9E)	0	0	0	0	0	0	0	0	0	0	0	0	0	0	0	0	0	0	0	0	0	0	0	0	0.0
13047475	MARYSVILLE (9A)	0	0	0	0	0	0	0	0	19182	0	0	0	0	0	0	0	0	0	0	0	0	0	0	0	19182.5
13047515	F & L GRIFFEL	0	0	0	0	0	0	0	0	197	0	0	0	0	0	0	0	0	0	0	0	0	0	0	0	196.6
13047565	R BAUM	0	0	0	0	0	0	0	0	0	0	0	0	0	0	0	0	0	0	0	0	0	0	0	0	0.0
13047568	ORME PLACE	0	0	0	0	0	0	0	0	0	0	0	0	0	0	0	0	0	0	0	0	0	0	0	0	0.0
13047570	G/6 (9F)	0	0	0	0	0	0	0	0	0	0	0	0	0	0	0	0	0	0	0	0	0	0	0	0	0.0
13047575	FRMRS OWN (11A)	0	0	0	0	0	0	0	0	7773	0	0	0	0	0	0	0	0	0	0	0	0	0	0	0	7773.0
13047605	W SCAFE	0	0	0	0	0	0	0	0	98	0	0	0	0	0	0	0	0	0	0	0	0	0	0	0	98.3
13047615	R STURM #2 (9G)	0	0	0	0	0	0	0	0	0	0	0	0	0	0	0	0	0	0	0	0	0	0	0	0	0.0
13047616	R STURM #1 (9H)	0	0	0	0	0	0	0	0	0	0	0	0	0	0	0	0	0	0	0	0	0	0	0	0	0.0
13047625	M GRIFFEL	0	0	0	0	0	0	0	0	0	0	0	0	0	0	0	0	0	0	0	0	0	0	0	0	0.0
13047635	L LOOSLI #2	0	0	0	0	0	0	0	0	0	0	0	0	0	0	0	0	0	0	0	0	0	0	0	0	0.0
13047636	C MALOUF	0	0	0	0	0	0	0	0	255	0	0	0	0	0	0	0	0	0	0	0	0	0	0	0	254.7
13047681	CONANT CNL (12A)	0	0	0	0	0	0	0	0	2424	0	0	0	0	0	0	0	0	0	0	0	0	0	0	0	2423.7
13047710	K NYBORG	0	0	0	0	0	0	0	0	226	0	0	0	0	0	0	0	0	0	0	0	0	0	0	0	226.1
13047900	BOOM CRK (13A)	0	0	0	0	0	0	0	0	846	0	0	0	0	0	0	0	0	0	0	0	0	0	0	0	845.6
13048050	ORME CANAL	0	0	0	0	0	0	0	0	0	0	0	0	0	0	0	0	0	0	0	0	0	0	0	0	0.0
13048060	SQUIR P 3 (14A)	0	0	0	0	0	0	0	0	285	0	0	0	0	0	0	0	0	0	0	0	0	0	0	0	285.1
13048070	L ORME PUMP	0	0	0	0	0	0	0	0	98	0	0	0	0	0	0	0	0	0	0	0	0	0	0	0	98.3
13048080	HARSHBRGR (13B)	0	0	0	0	0	0	0	0	0	0	0	0	0	0	0	0	0	0	0	0	0	0	0	0	0.0
13048255	SQUIR P 1 (14B)	0	0	0	0	0	0	0	0	0	0	0	0	0	0	0	0	0	0	0	0	0	0	0	0	0.0
13048265	D ZUNDELL (12B)	0	0	0	0	0	0	0	0	0	0	0	0	0	0	0	0	0	0	0	0	0	0	0	0	0.0
13048275	L LOOSLI 3 (15A)	0	0	0	0	0	0	0	0	322	0	0	0	0	0	0	0	0	0	0	0	0	0	0	0	322.0
13048280	L LOOSLI 4 (15B)	0	0	0	0	0	0	0	0	0	0	0	0	0	0	0	0	0	0	0	0	0	0	0	0	0.0
13048290	D BUDGE	0	0	0	0	0	0	0	0	118	0	0	0	0	0	0	0	0	0	0	0	0	0	0	0	118.0
13048350	J HILL (12C)	0	0	0	0	0	0	0	0	0	0	0	0	0	0	0	0	0	0	0	0	0	0	0	0	0.0
13048430	D REYNOLDS	0	0	0	0	0	0	0	0	167	0	0	0	0	0	0	0	0	0	0	0	0	0	0	0	167.2
13048440	C LOOSLI	0	0	0	0	0	0	0	0	0	0	0	0	0	0	0	0	0	0	0	0	0	0	0	0	0.0
13048470	T POTTER	0	0	0	0	0	0	0	0	59	0	0	0	0	0	0	0	0	0	0	0	0	0	0	0	59.0
13048475	ENTERPRISE	5781	0	0	0	0	0	0	0	8342	0	0	0	0	0	0	9856	0	0	0	0	0	0	0	0	23979.0
13048485	R D MILLER	0	0	0	0	0	0	0	0	164	0	0	0	0	0	0	0	0	0	0	0	0	0	0	0	163.6
13048551	C ATCHLEY (9I)	0	0	0	0	0	0	0	0	0	0	0	0	0	0	0	0	0	0	0	0	0	0	0	0	0.0
13048556	W C DAVIS	0	0	0	0	0	0	0	0	0	0	0	0	0	0	0	0	0	0	0	0	0	0	0	0	0.0
13048560	FALL R CNL (16A)	0	0	0	0	0	0	0	0	2095	0	0	0	0	0	0	0	0	0	0	0	0	0	0	1094	3189.5
13048705	CHESTER	0	0	0	0	0	0	0	0	1303	0	0	0	0	0	0	0	0	0	0	0	0	0	0	0	1303.0
13049008	MCBEE	0	0	0	0	0	0	0	0	15	0	0	0	0	0	0	0	0	0	0	0	0	0	0	0	14.7
13049010	SILKEY	0	0	0	0	0	0	0	0	292	0	0	0	0	0	0	0	0	0	0	0	0	0	0	0	292.0
13049015	CURR	0	0	0	0	0	0	0	0	39	0	0	0	0	0	0	0	0	0	0	0	0	0	0	0	39.3
13049310	RLF PUMP	0	0	0	0	0	0	0	0	79	0	0	0	0	0	0	0	0	0	0	0	0	0	0	0	78.7
13049490	L LOOSLI #5	0	0	0	0	0	0	0	0	0	0	0	0	0	0	0	0	0	0	0	0	0	0	0	0	0.0
13049495	G BLANCHARD	0	0	0	0	0	0	0	0	44	0	0	0	0	0	0	0	0	0	0	0	0	0	0	0	44.2
	TOTAL	5781	0	0	0	0	0	0	0	46361	0	0	0	0	0	0	9856	0	0	0	0	0	0	0	1094	63092.2

PART 2

20250312

2024 WATER DISTRICT 1 RESERVOIR STORAGE BY USER AFTER PERCENT FILL, BLK LOSS, AND EVAPORATION, WITH RENTAL POOL (ACRE-FEET)

TETON RIVER

NUMBER	USER	JACKSN	PALSDS	PL	USR	PL	WWS	HNRY	L	ISL	PK	GRSY	L	RIRIE	AM	WWS	AM	FLS	L	WLCT	RN	LTF	PL	PWR	RENTAL	TOTAL
13053951	SOUTH PIPE (31A)	0	0	0	0	0	0	0	0	6590	0	0	0	0	0	0	0	0	0	0	0	0	0	0	0	6589.7
13053971	J RICKS (31B)	0	0	0	0	0	0	0	0	0	0	0	0	0	0	0	0	0	0	0	0	0	0	0	0	0.0
13054031	BOELKE (31C)	0	0	0	0	0	0	0	0	0	0	0	0	0	0	0	0	0	0	0	0	0	0	0	0	0.0
13054042	CLEMNTSVL (31D)	0	0	0	0	0	0	0	0	0	0	0	0	0	0	0	0	0	0	0	0	0	0	0	0	0.0
13054045	HIBBERT FARMS	0	0	0	0	0	0	0	0	118	0	0	0	0	0	0	0	0	0	0	0	0	0	0	0	118.0
13054111	R & J BROWN	0	0	0	0	0	0	0	0	112	0	0	0	0	0	0	0	0	0	0	0	0	0	0	0	112.1
13054291	P L STOTT	0	0	0	0	0	0	0	0	12	0	0	0	0	0	0	0	0	0	0	0	0	0	0	0	11.8
13054420	B PARKINSON	0	0	0	0	0	0	0	0	3643	0	0	0	0	0	0	0	0	0	0	0	0	0	0	0	3642.9
13054515	CANYON CR CANA	0	0	0	0	0	0	0	0	0	0	0	0	0	0	0	0	0	0	0	0	0	0	0	0	0.0
13054575	LINDERMAN (31E)	0	0	0	0	0	0	0	0	0	0	0	0	0	0	0	0	0	0	0	0	0	0	0	0	0.0
13054577	G CRAPO	0	0	0	0	0	0	0	0	29	0	0	0	0	0	0	0	0	0	0	0	0	0	0	0	29.5
13054590	P STEVENS	0	0	0	0	0	0	0	0	787	0	0	0	0	0	0	0	0	0	0	0	0	0	0	0	787.1
13054705	V SCHWENDIMAN	0	0	0	0	0	0	0	0	3920	0	0	0	0	0	0	0	0	0	0	0	0	0	0	0	3920.2
13054772	R B RICKS	0	0	0	0	0	0	0	0	37	0	0	0	0	0	0	0	0	0	0	0	0	0	0	0	36.9
13054801	CANYON CR LAT	0	0	0	0	0	0	0	0	1103	0	0	0	0	0	0	0	0	0	0	0	0	0	0	0	1103.2
13054850	SIDDOWAY SHEEP	0	0	0	0	0	0	0	0	0	0	0	0	0	0	0	0	0	0	0	0	0	0	0	0	0.0
13054930	D PETERSON	0	0	0	0	0	0	0	0	0	0	0	0	0	0	0	0	0	0	0	0	0	0	0	0	0.0
13054940	H BISCHOFF	0	0	0	0	0	0	0	0	0	0	0	0	0	0	0	0	0	0	0	0	0	0	0	0	0.0
13055030	WILFORD	0	0	0	0	0	0	0	0	3457	0	0	0	0	0	0	0	0	0	0	0	0	0	0	0	3457.3
13055032	D ALLEN (18B)	0	0	0	0	0	0	0	0	0	0	0	0	0	0	0	0	0	0	0	0	0	0	0	0	0.0
13055033	B TUCKER (18C)	0	0	0	0	0	0	0	0	0	0	0	0	0	0	0	0	0	0	0	0	0	0	0	0	0.0
13055036	B PARKER (18D)	0	0	0	0	0	0	0	0	0	0	0	0	0	0	0	0	0	0	0	0	0	0	0	0	0.0
13055037	SIDWY PMP (18E)	0	0	0	0	0	0	0	0	0	0	0	0	0	0	0	0	0	0	0	0	0	0	0	0	0.0
13055039	MCKINNLEY (18F)	0	0	0	0	0	0	0	0	0	0	0	0	0	0	0	0	0	0	0	0	0	0	0	0	0.0
13055040	TETON IRR (18A)	0	0	0	0	0	0	0	0	1508	0	0	0	0	0	0	0	0	0	0	0	0	0	0	0	1508.3
13055042	SIDDOWAY (18G)	0	0	0	0	0	0	0	0	415	0	0	0	0	0	0	0	0	0	0	0	0	0	0	0	415.2
13055050	PIONEER	0	0	0	0	0	0	0	0	142	0	0	0	0	0	0	0	0	0	0	0	0	0	0	0	142.1
13055060	STEWART	0	0	0	0	0	0	0	0	461	0	0	0	0	0	0	0	0	0	0	0	0	0	0	0	460.6
13055193	N BIRCH	0	0	0	0	0	0	0	0	29	0	0	0	0	0	0	0	0	0	0	0	0	0	0	0	29.5
13055195	B LEAVITT	0	0	0	0	0	0	0	0	88	0	0	0	0	0	0	0	0	0	0	0	0	0	0	0	88.5
13055205	PINCOCK-BYGTON	0	0	0	0	0	0	0	0	285	0	0	0	0	0	0	0	0	0	0	0	0	0	0	0	285.1
13055206	B HOLLIST	0	0	0	0	0	0	0	0	0	0	0	0	0	0	0	0	0	0	0	0	0	0	0	0	0.0
13055209	TITI RCHG PIT	0	0	0	0	0	0	0	0	0	0	0	0	0	0	0	0	0	0	0	0	0	0	0	0	0.0
13055210	TETON ISLAND F	0	0	0	0	0	0	0	0	8620	0	0	0	0	0	0	0	0	0	0	0	0	0	0	518	9137.8
13055245	SALEM UNION B	0	0	0	0	0	0	0	0	0	0	0	0	0	0	0	0	0	0	0	0	0	0	0	0	0.0
13055263	J HARRIS	0	0	0	0	0	0	0	0	0	0	0	0	0	0	0	0	0	0	0	0	0	0	0	0	0.0
13055275	ROXANA	0	0	0	0	0	0	0	0	828	0	0	0	0	0	0	0	0	0	0	0	0	0	0	0	827.7
13055280	ISLAND WARD	0	0	0	0	0	0	0	0	782	0	0	0	0	0	0	0	0	0	0	0	0	0	0	0	782.5
13055295	SAUREY	0	0	0	0	0	0	0	0	160	0	0	0	0	0	0	0	0	0	0	0	0	0	0	0	160.3
13055309	CARTER	0	0	0	0	0	0	0	0	0	0	0	0	0	0	0	0	0	0	0	0	0	0	0	0	0.0
13055310	BASS POND	0	0	0	0	0	0	0	0	0	0	0	0	0	0	0	0	0	0	0	0	0	0	0	0	0.0
13055311	PINCOCK-GARNER	0	0	0	0	0	0	0	0	0	0	0	0	0	0	0	0	0	0	0	0	0	0	0	0	0.0
13055313	GARDNER-BEDDES	0	0	0	0	0	0	0	0	118	0	0	0	0	0	0	0	0	0	0	0	0	0	0	0	118.0
13055314	BIGLER SLOUGH	0	0	0	0	0	0	0	0	172	0	0	0	0	0	0	0	0	0	0	0	0	0	0	0	172.4
13055315	WDMNSE-JSN (19A)	0	0	0	0	0	0	0	0	1186	0	0	0	0	0	0	0	0	0	0	0	0	0	0	0	1186.1
13055319	G GODFREY	0	0	0	0	0	0	0	0	5	0	0	0	0	0	0	0	0	0	0	0	0	0	0	0	4.9
13055321	R R RICKS	0	0	0	0	0	0	0	0	216	0	0	0	0	0	0	0	0	0	0	0	0	0	0	0	216.3
13055323	CITY OF REXBUR	0	0	0	0	0	0	0	0	0	0	0	0	0	0	0	0	0	0	0	0	0	0	0	0	0.0
13055325	T BRUNSON (19B)	0	0	0	0	0	0	0	0	82	0	0	0	0	0	0	0	0	0	0	0	0	0	0	0	81.6
13055327	J S WRIGHT	0	0	0	0	0	0	0	0	30	0	0	0	0	0	0	0	0	0	0	0	0	0	0	0	30.5
13055328	CMTRY PUMP (35)	0	0	0	0	0	0	0	0	0	0	0	0	0	0	0	0	0	0	0	0	0	0	0	0	0.0
13055334	REXBURG IRRIG	0	0	0	0	0	0	0	0	4072	0	0	0	0	0	0	0	0	0	0	0	0	0	0	0	4071.6
13055339	WALTER PND (34)	0	0	0	0	0	0	0	0	0	0	0	0	0	0	0	0	0	0	0	0	0	0	0	0	0.0
TOTAL		0	0	0	0	0	0	0	0	39009	0	0	0	0	0	0	0	0	0	0	0	0	0	0	518	39527.5

2024 WATER DISTRICT 1 RESERVOIR STORAGE BY USER AFTER PERCENT FILL, BLK LOSS, AND EVAPORATION, WITH RENTAL POOL (ACRE-FEET)


WILLOW CREEK

NUMBER	USER	JACKSN	PALSDS	PL	USR	PL	WWS	HNRY	L	ISL	PK	GRSY	L	RIRIE	AM	WWS	AM	FLS	L	WLCT	RN	LTF	PL	PWR	RENTAL	TOTAL
13057938	LOERTSCHER	0	0	0	0	0	0	0	0	0	0	0	0	0	0	0	0	0	0	0	0	0	0	0	0	0.0
13057950	RIRIE RESRVR	0	0	0	0	0	0	0	0	0	0	0	0	0	0	0	0	0	0	0	0	0	0	0	0	0.0
13058015	BOYD FOSTER	0	0	0	0	0	0	0	0	0	0	0	0	0	0	0	0	0	0	0	0	0	0	0	0	0.0
13058050	CENTURY HOLDIN	0	0	0	0	0	0	0	0	0	0	0	0	0	0	0	0	0	0	0	0	0	0	1600	1600.0	
13058090	SCHWENDIMAN	0	0	0	0	0	0	0	0	0	0	0	0	0	0	0	0	0	0	0	0	0	0	0	0	0.0
13058105	LOVELL # 1	0	0	0	0	0	0	0	0	0	0	0	0	0	0	0	0	0	0	0	0	0	0	0	0	0.0
13058125	FERGUSON	0	0	0	0	0	0	0	0	0	0	0	0	0	0	0	0	0	0	0	0	0	0	0	0	0.0
13058145	LOVELL # 2	0	0	0	0	0	0	0	0	0	0	0	0	0	0	0	0	0	0	0	0	0	0	0	0	0.0
13058165	W REID #1	0	0	0	0	0	0	0	0	0	0	0	0	0	0	0	0	0	0	0	0	0	0	0	0	0.0
13058210	SARGENT & SUMM	0	0	0	0	0	0	0	0	0	0	0	0	0	0	0	0	0	0	0	0	0	0	0	0	0.0
13058220	MAX COOPER PUM	0	0	0	0	0	0	0	0	0	0	0	0	0	0	0	0	0	0	0	0	0	0	0	0	0.0
13058230	DURTSCHI PUMPS	0	0	0	0	0	0	0	0	0	0	0	0	0	0	0	0	0	0	0	0	0	0	0	0	0.0
13058250	W REED #2	0	0	0	0	0	0	0	0	0	0	0	0	0	0	0	0	0	0	0	0	0	0	0	0	0.0
13058265	FOSTER-SARGENT	0	0	0	0	0	0	0	0	0	0	0	0	0	0	0	0	0	0	0	0	0	0	0	0	0.0
13058270	SPERRY	0	0	0	0	0	0	0	0	0	0	0	0	0	0	0	0	0	0	0	0	0	0	0	0	0.0
13058280	BRINKERHOFF	0	0	0	0	0	0	0	0	0	0	0	0	0	0	0	0	0	0	0	0	0	0	0	0	0.0
13058290	ORVAL AVERY	0	0	0	0	0	0	0	0	0	0	0	0	0	0	0	0	0	0	0	0	0	0	0	0	0.0
13058310	ROY AVERY	0	0	0	0	0	0	0	0	0	0	0	0	0	0	0	0	0	0	0	0	0	0	0	0	0.0
13058330	STUCKI PUMPS	0	0	0	0	0	0	0	0	0	0	0	0	0	0	0	0	0	0	0	0	0	0	0	0	0.0
13058340	SCHWENDIMAN #2	0	0	0	0	0	0	0	0	0	0	0	0	0	0	0	0	0	0	0	0	0	0	0	0	0.0
13058350	O AVERY PUMP	0	0	0	0	0	0	0	0	0	0	0	0	0	0	0	0	0	0	0	0	0	0	0	0	0.0
13058370	ROY COOPER SAN	0	0	0	0	0	0	0	0	0	0	0	0	0	0	0	0	0	0	0	0	0	0	0	0	0.0
13058380	ROY COOPER WIL	0	0	0	0	0	0	0	0	0	0	0	0	0	0	0	0	0	0	0	0	0	0	0	0	0.0
13058508	D KEELER	0	0	0	0	0	0	0	0	0	0	0	0	0	0	0	0	0	0	0	0	0	0	0	0	0.0
13058510	PROGRESSIVE SA	0	0	0	0	0	0	0	0	0	0	0	0	0	0	0	0	0	0	0	0	0	0	0	0	0.0
13058512	BEAN	0	0	0	0	0	0	0	0	0	0	0	0	0	0	0	0	0	0	0	0	0	0	0	0	0.0
13058514	W & O COOPER	0	0	0	0	0	0	0	0	0	0	0	0	0	0	0	0	0	0	0	0	0	0	0	0	0.0
13058515	IDAHO FR SAND	0	0	0	0	0	0	0	0	0	0	0	0	0	0	0	0	0	0	0	0	0	0	0	0	0.0
13058519	DEMICK	0	0	0	0	0	0	0	0	0	0	0	0	0	0	0	0	0	0	0	0	0	0	0	0	0.0
13058530	PROGRESSIVE WI	0	0	0	0	0	0	0	0	0	0	0	0	0	0	0	0	0	0	0	0	0	0	0	0	0.0
	TOTAL	0	0	0	0	0	0	0	0	0	0	0	0	0	0	0	0	0	0	0	0	0	0	0	1600	1600.0

2024 WATER DISTRICT 1 RESERVOIR STORAGE BY USER AFTER PERCENT FILL, BLK LOSS, AND EVAPORATION, WITH RENTAL POOL (ACRE-FEET)

MISCELLANEOUS

NUMBER	USER	JACKSN	PALSDS	PL	USR	PL	WWS	HNRY	L	ISL	PK	GRSY	L	RIRIE	AM	WWS	AM	FLS	L	WLCT	RN	LTF	PL	PWR	RENTAL	TOTAL
99999100	POCATELLO CITY	0	49097		0		0		0	0		0		0		0		0		0	0		0	0	-23238	25858.8
99999150	IWRB	0	4910		0		0		0	0		0		0		0		0		0	0		0	0	0	4909.7
99999200	FRE-MAD SNAKE	0	0		0		0		0	0		0		0		0		0		0	0		0	0	0	0.0
99999250	WYOMING COMPCT	0	32404		0		0		0	0		0		0		0		0		0	0		0	0	0	32403.8
99999300	PALISADES USRS	0	0		52111		550		0	0		0		0		0		0		0	0		0	0	-25	52636.0
99999350	IDAHO POWER CO	0	0		0		0		0	0		0		0		0		43533		0	0		0	0	0	43532.9
99999400	BUREAU OF REC	3855	9841		0		0		0	0		0		0		0		8800		0	0		0	154368	154349	331213.0
99999410	ARTESIAN IRR	0	0		0		0		0	0		0		0		0		2747		0	0		0	0	0	2747.2
99999500	SNAKE UNALC BK	0	0		0		0		0	0		0		0		0		0		0	0		0	0	0	0.0
99999525	FREE-MAD TRANS	0	0		0		0		0	0		0		0		0		0		0	0		0	0	0	0.0
99999550	FRE-MAD MISC	0	0		0		0		0	0		0		0		0		0		0	0		0	0	0	0.0
99999600	F-M UNALLCATED	0	0		0		0		0	19690		0		0		0		0		0	0		0	0	555	20245.2
99999700	MITIGATION INC	0	16064		0		2573		0	0		0		79151		0		0		0	0		0	0	-5000	92787.6
99999725	GROUND WTR EX	0	0		0		0		0	0		0		0		0		0		0	0		0	0	0	0.0
99999950	MILNER	0	0		0		0		0	0		0		0		0		0		0	0		0	0	326	326.2
99999990	OTHER	0	0		0		0		0	0		0		0		0		0		0	0		0	0	0	0.0
	TOTAL	3855	112315		52111		3122		0	19690		0		79151		0		55080		0	0		0	154368	126967	606660.4



PART 2

2024 WATER DISTRICT 1 RESERVOIR STORAGE BY REACH AFTER PERCENT FILL, BLK LOSS, AND EVAPORATION, WITH RENTAL POOL (ACRE-FEET)

RIVER REACH	JACKSON	PALISADES	PAL USR	PAL WWS	HENRYS LAKE	ISLAND PARK	GRASSY LAKE
IRWIN TO LORENZO	59333.4	130636.2	0.0	47524.1	0.0	0.0	0.0
LORENZO TO BLACKFOOT	178434.6	305486.9	0.0	81910.4	0.0	0.0	0.0
BLACKFOOT TO MILNER	584874.1	322859.3	0.0	122345.2	0.0	0.0	0.0
MAIN STEM HENRYS FRK	0.0	0.0	0.0	0.0	88491.4	42625.1	0.0
FALLS RIVER	5780.7	0.0	0.0	0.0	0.0	46361.4	0.0
TETON RIVER	0.0	0.0	0.0	0.0	0.0	39009.5	0.0
WILLOW CREEK	0.0	0.0	0.0	0.0	0.0	0.0	0.0
MISCELLANEOUS	3854.8	112315.4	52111.1	3122.5	0.0	19690.2	0.0
TOTAL	832277.7	871297.8	52111.1	254902.1	88491.4	147686.3	0.0

RIVER REACH	RIRIE	AM WWS	AM FALLS	LAKE WALCOTT	RNT LTF	PAL PWR	RENTAL POOL	TOTAL
IRWIN TO LORENZO	0.0	0.0	51805.8	0.0	0.0	0.0	-19388.7	269910.9
LORENZO TO BLACKFOOT	0.0	0.0	177991.6	0.0	0.0	0.0	-14655.0	729168.5
BLACKFOOT TO MILNER	0.0	154201.2	1195619.1	93604.2	0.0	0.0	42106.3	2515609.4
MAIN STEM HENRYS FRK	0.0	0.0	0.0	0.0	0.0	0.0	12792.0	143908.5
FALLS RIVER	0.0	0.0	9856.0	0.0	0.0	0.0	1094.0	63092.2
TETON RIVER	0.0	0.0	0.0	0.0	0.0	0.0	518.0	39527.5
WILLOW CREEK	0.0	0.0	0.0	0.0	0.0	0.0	1600.0	1600.0
MISCELLANEOUS	79150.6	0.0	55080.0	0.0	0.0	154368.3	126967.4	606660.4
TOTAL	79150.6	154201.2	1490352.5	93604.2	0.0	154368.3	151034.0	4369477.3

TABLE 21. 2024 STORED WATER ACCOUNTS - IRWIN TO LORENZO (ACRE-FEET)

NUMBER	NAME	STORAGE OR RENTAL POOL		REVERTED TO RENTAL POOL		RETURN TO SPACEHOLDER FROM RENTAL POOL		ADJUST- MENT	EXCESS USED	CARRY- OVER
		STORAGE ALLOCATED	PURCHASE, SUPPLY (-)	STORAGE USED	FROM USER	RENTAL POOL	RENTAL POOL			
13022450	WY STORAGE USE	0.0	0.0	0.0	0.0	0.0	0.0	0.0	0.0	0.0
13032510	P BYRD	0.0	0.0	0.0	0.0	0.0	0.0	0.0	0.0	0.0
13032515	BOY SCOUT PUMP	0.0	0.0	0.0	0.0	0.0	0.0	0.0	0.0	0.0
13032520	A ROSTAD	0.0	0.0	0.0	0.0	0.0	0.0	0.0	0.0	0.0
13032920	R ROSE	0.0	0.0	10.9	0.0	0.0	-10.9	10.9	0.0	0.0
13033010	PALISADES CNL	0.0	125.0	813.5	0.0	0.0	-688.5	688.5	0.0	0.0
13033643	J FLEMING	0.0	0.0	0.0	0.0	0.0	0.0	0.0	0.0	0.0
13033650	MERT OGDEN	0.0	0.0	0.0	0.0	0.0	0.0	0.0	0.0	0.0
13033660	LYNN DIXON	0.0	0.0	111.9	0.0	0.0	-111.9	111.9	0.0	0.0
13033698	J CHICK	0.0	0.0	0.0	0.0	0.0	0.0	0.0	0.0	0.0
13034460	L JACOBSON	0.0	0.0	141.7	0.0	0.0	-141.7	141.7	0.0	0.0
13037305	I SPAULDING	0.0	0.0	74.3	0.0	0.0	-74.3	74.3	0.0	0.0
13037490	B FOSTER	0.0	0.0	902.3	0.0	0.0	-902.3	902.3	0.0	0.0
13037505	ANDERSON (1A)	50880.8	-4452.1	22650.6	0.0	0.0	23778.1	-582.8	0.0	23195.3
13037510	M & M CATTLE	0.0	0.0	229.5	0.0	0.0	-229.5	229.5	0.0	0.0
13037855	M NEWBY #1 (2A)	0.0	0.0	160.2	0.0	0.0	-160.2	160.2	0.0	0.0
13037860	M NEWBY #2 (2B)	0.0	0.0	0.0	0.0	0.0	0.0	0.0	0.0	0.0
13037880	M NEWBY #3 (2C)	0.0	0.0	0.0	0.0	0.0	0.0	0.0	0.0	0.0
13037975	EAGLE ROCK (1B)	0.0	0.0	0.0	0.0	0.0	0.0	0.0	0.0	0.0
13037980	FARMERS FRIEND	11195.3	20.0	6093.0	0.0	0.0	5122.3	250.4	0.0	5372.7
13037985	ENTERPRIZE	39081.4	-10698.0	17478.6	0.0	0.0	10904.8	22.1	0.0	10926.9
13037997	C HICKMAN	0.0	0.0	14.3	0.0	0.0	-14.3	14.3	0.0	0.0
13038025	BUTLER ISLAND	245.5	0.0	93.8	0.0	0.0	151.7	0.0	0.0	151.7
13038030	ROSS AND RAND	0.0	0.0	109.2	0.0	0.0	-109.2	109.2	0.0	0.0
13038055	HARRISON	46444.4	-2500.0	21110.8	0.0	0.0	22833.6	674.6	0.0	23508.2
13038075	G SCOTT #1 (3A)	0.0	0.0	0.0	0.0	0.0	0.0	0.0	0.0	0.0
13038079	J BROWN	0.0	0.0	0.0	0.0	0.0	0.0	0.0	0.0	0.0
13038081	G SCOTT #2 (3B)	0.0	0.0	0.0	0.0	0.0	0.0	0.0	0.0	0.0
13038084	SUBDIV PUMP	0.0	0.0	4.7	0.0	0.0	-4.7	0.0	4.7	0.0
13038085	RUDY	21447.2	0.0	20263.9	0.0	0.0	1183.3	3314.9	0.0	4498.2
13038090	LOWDER SLOUGH	2593.0	0.0	1755.2	0.0	0.0	837.8	219.9	0.0	1057.7
13038098	KITE & NORD	0.0	0.0	76.8	0.0	0.0	-76.8	76.8	0.0	0.0
13038110	BURGESS (4A)	50437.5	100.0	37523.6	0.0	0.0	13013.9	174.3	0.0	13188.2
13038113	M H HILL	0.0	0.0	96.5	0.0	0.0	-96.5	96.5	0.0	0.0
13038115	CLARK & ED (5A)	785.5	0.0	625.1	0.0	0.0	160.4	44.2	0.0	204.6
13038145	CROFT	0.0	0.0	62.8	0.0	0.0	-62.8	62.8	0.0	0.0
13038146	MILLER PUMP	0.0	0.0	11.4	0.0	0.0	-11.4	11.4	0.0	0.0
13038147	J EDWARDS (5D)	0.0	0.0	0.0	0.0	0.0	0.0	0.0	0.0	0.0
13038148	G HOLMAN	0.0	0.0	0.0	0.0	0.0	0.0	0.0	0.0	0.0
13038149	G MUMA	0.0	0.0	4.6	0.0	0.0	-4.6	4.6	0.0	0.0

TABLE 21. CONTINUED

NUMBER	NAME	STORAGE OR RENTAL POOL		REVERTED TO		RETURN TO		ADJUST- MENT	EXCESS USED	CARRY- OVER
		STORAGE ALLOCATED	PURCHASE, SUPPLY (-)	STORAGE USED	RENTAL POOL FROM USER	FROM RENTAL POOL	BALANCE			
13038150	EAST LABELLE	785.5	0.0	274.9	0.0	0.0	510.6	88.4	0.0	599.0
13038151	B GROVER (5B)	0.0	0.0	0.0	0.0	0.0	0.0	0.0	0.0	0.0
13038180	RIGBY	6186.1	0.0	2585.1	0.0	0.0	3601.0	0.0	0.0	3601.0
13038183	K FOSTER (5C)	0.0	0.0	0.0	0.0	0.0	0.0	0.0	0.0	0.0
13038201	WHITE ISLAND	0.0	0.0	153.8	0.0	0.0	-153.8	153.8	0.0	0.0
13038204	DILTS LAT (6B)	0.0	0.0	0.0	0.0	0.0	0.0	0.0	0.0	0.0
13038205	DILTS (6A)	2536.8	0.0	2440.2	0.0	0.0	96.6	0.0	0.0	96.6
13038210	ISLAND (30A)	4615.0	0.0	1160.0	0.0	0.0	3455.0	0.0	0.0	3455.0
13038225	W LBL&LG I(7A)	5891.6	0.0	603.7	0.0	0.0	5287.9	300.6	0.0	5588.5
13038305	PARKS & LEWSVL	5400.6	0.0	3395.6	0.0	0.0	2005.0	-17.0	0.0	1988.0
13038315	NORTH RIGBY	1178.3	0.0	425.4	0.0	0.0	752.9	0.0	0.0	752.9
13038340	WHITE DTCH(7B)	0.0	0.0	0.0	0.0	0.0	0.0	0.0	0.0	0.0
13038352	D PHILLIPS	0.0	0.0	0.0	0.0	0.0	0.0	0.0	0.0	0.0
13038356	VON BARON	0.0	0.0	0.0	0.0	0.0	0.0	0.0	0.0	0.0
13038360	BRAMWELL (8A)	0.0	0.0	0.0	0.0	0.0	0.0	0.0	0.0	0.0
13038362	ELLIS (30B)	0.0	0.0	0.0	0.0	0.0	0.0	0.0	0.0	0.0
13038365	FRESH PAC (8B)	0.0	0.0	0.0	0.0	0.0	0.0	0.0	0.0	0.0
13038371	J T JONES	0.0	0.0	18.0	0.0	0.0	-18.0	18.0	0.0	0.0
13038372	C JONES	0.0	0.0	100.0	0.0	0.0	-100.0	100.0	0.0	0.0
13038375	A Zohner (7D)	0.0	0.0	0.0	0.0	0.0	0.0	0.0	0.0	0.0
13038376	GNEITING (36B)	0.0	0.0	0.0	0.0	0.0	0.0	0.0	0.0	0.0
13038382	W DABELL (7E)	0.0	0.0	0.0	0.0	0.0	0.0	0.0	0.0	0.0
13038384	D STOKER (7C)	0.0	0.0	0.0	0.0	0.0	0.0	0.0	0.0	0.0
13038385	SKAAR PUMP	0.0	0.0	0.0	0.0	0.0	0.0	0.0	0.0	0.0
13038386	J N ERICKSON	0.0	0.0	765.5	0.0	0.0	-765.5	765.5	0.0	0.0
13038388	MATTSON-CRAIG	1266.7	0.0	522.2	0.0	0.0	744.5	0.0	0.0	744.5
13038392	SUNNYDELL(29A)	10116.6	-334.0	7891.7	0.0	0.0	1890.9	1113.5	0.0	3004.4
13038393	B COVINGTON	0.0	100.0	984.4	0.0	0.0	-884.4	884.4	0.0	0.0
13038405	T PARKINSON	0.0	0.0	459.1	0.0	0.0	-459.1	459.1	0.0	0.0
13038410	R GROVER	0.0	0.0	135.8	0.0	0.0	-135.8	135.8	0.0	0.0
13038415	BYBEE PMP(29B)	0.0	0.0	0.0	0.0	0.0	0.0	0.0	0.0	0.0
13038417	D CHENEY	0.0	2.5	13.4	0.0	0.0	-10.9	10.9	0.0	0.0
13038422	L ROBINSON	0.0	0.0	0.0	0.0	0.0	0.0	0.0	0.0	0.0
13038426	LENROOT	16592.4	-2000.0	8676.9	0.0	0.0	5915.5	54.7	0.0	5970.2
13038428	R BURNS	0.0	0.0	9.2	0.0	0.0	-9.2	0.0	9.2	0.0
13038431	REID	7004.4	237.7	2981.4	0.0	0.0	4260.7	-1.5	0.0	4259.2
13038432	WILCOX	0.0	10.2	10.2	0.0	0.0	0.0	0.0	0.0	0.0
13038434	TEXAS & LIBRTY	4615.0	0.0	176.7	0.0	0.0	4438.3	176.7	0.0	4615.0
13038435	BANNOCK JIM	0.0	0.0	48.2	0.0	0.0	-48.2	48.2	0.0	0.0
13038436	HILL PETTINGER	0.0	0.0	290.1	0.0	0.0	-290.1	290.1	0.0	0.0
13038437	NELSON COREY	0.0	0.0	0.0	0.0	0.0	0.0	0.0	0.0	0.0
13038438	L HILL	0.0	0.0	65.0	0.0	0.0	-65.0	0.0	65.0	0.0
TOTAL		289299.6	-19388.7	164605.7	0.0	0.0	105305.2	11393.7	78.9	116777.8

TABLE 22. CONTINUED

NUMBER	NAME	STORAGE OR RENTAL POOL		STORAGE USED	REVERTED TO RENTAL POOL FROM USER	RETURN TO SPACEHOLDER FROM RENTAL POOL	BALANCE	ADJUSTMENT	EXCESS USED	CARRY-OVER
		STORAGE ALLOCATED	PURCHASE, SUPPLY (-)							
13059490	IF MONROC LYON	0.0	0.0	115.3	0.0	0.0	-115.3	115.3	0.0	0.0
13059500	RYDER PARK	0.0	4.4	4.4	0.0	0.0	0.0	0.0	0.0	0.0
13059505	WOODVILLE (22A)	15170.2	-299.0	8888.0	0.0	0.0	5983.2	-117.7	0.0	5865.5
13059510	WDVL PMP1 (22B)	0.0	0.0	98.9	0.0	0.0	-98.9	98.9	0.0	0.0
13059513	MULBERRY PUMP	0.0	0.0	0.0	0.0	0.0	0.0	0.0	0.0	0.0
13059515	WDVL PMP2 (22C)	0.0	0.0	0.0	0.0	0.0	0.0	0.0	0.0	0.0
13059520	WDVL SIPH (22D)	0.0	0.0	0.0	0.0	0.0	0.0	0.0	0.0	0.0
13059523	GEM LAKE WILDL	0.0	0.0	0.0	0.0	0.0	0.0	0.0	0.0	0.0
13059525	SNKE R VY (23A)	89868.8	-5009.0	34294.3	0.0	0.0	50565.5	0.0	0.0	50565.5
13060050	A CORBETT	0.0	0.0	0.0	0.0	0.0	0.0	0.0	0.0	0.0
13060055	P HILL (23B)	0.0	0.0	0.0	0.0	0.0	0.0	0.0	0.0	0.0
13060500	RESERV MITIG	0.0	0.0	39081.6	0.0	0.0	-39081.6	39081.6	0.0	0.0
13060501	RESERVATION	0.0	0.0	274.1	0.0	0.0	-274.1	274.1	0.0	0.0
13060505	OXBOW PUMP	0.0	0.0	276.7	0.0	0.0	-276.7	276.7	0.0	0.0
13061430	BLACKFOOT	23566.1	-450.0	3452.2	0.0	0.0	19663.9	0.0	0.0	19663.9
13061520	NEW LAVSD (24A)	11537.6	-149.4	437.8	0.0	0.0	10950.4	-162.0	0.0	10788.4
13061521	ADAMS STH (25B)	0.0	0.0	0.0	0.0	0.0	0.0	0.0	0.0	0.0
13061523	ADAMS NTH (25C)	0.0	0.0	0.0	0.0	0.0	0.0	0.0	0.0	0.0
13061525	PEOPLES (25A)	75095.3	-2514.0	34665.3	0.0	0.0	37916.0	0.0	0.0	37916.0
13061610	ABERDEEEN	261549.6	16400.0	175024.8	0.0	0.0	102924.8	0.0	0.0	102924.8
13061625	SWID	0.0	0.0	0.0	0.0	0.0	0.0	0.0	0.0	0.0
13061650	CORBETT	11399.0	-750.0	52.1	0.0	0.0	10596.9	0.0	0.0	10596.9
13061670	NIELSON-HANSEN	0.0	0.0	0.0	0.0	0.0	0.0	0.0	0.0	0.0
13061677	R LAMBERT (26B)	0.0	0.0	0.0	0.0	0.0	0.0	0.0	0.0	0.0
13061685	LAVSD PMPS (24B)	0.0	0.0	0.0	0.0	0.0	0.0	0.0	0.0	0.0
13061705	RIVERSIDE (26A)	1472.9	-40.0	390.3	0.0	0.0	1042.6	162.0	0.0	1204.6
13061995	DANSKIN	2307.5	-395.0	12.3	0.0	0.0	1900.2	0.0	0.0	1900.2
13062050	TREGO	5158.3	0.0	1685.8	0.0	0.0	3472.5	0.0	0.0	3472.5
13062051	JENSEN GROVE	0.0	0.0	0.0	0.0	0.0	0.0	0.0	0.0	0.0
13062503	WEARYRICK	589.1	-150.0	44.5	0.0	0.0	394.6	0.0	0.0	394.6
13062504	WADSWORTH (32A)	0.0	0.0	0.0	0.0	0.0	0.0	0.0	0.0	0.0
13062505	WADSWORTH (32B)	0.0	0.0	0.0	0.0	0.0	0.0	0.0	0.0	0.0
13062506	WATSON	2018.8	-50.0	12.7	0.0	0.0	1956.1	0.0	0.0	1956.1
13062507	PARSONS	976.0	-100.0	3.0	0.0	0.0	873.0	0.0	0.0	873.0
	TOTAL	743823.5	-14655.0	338745.8	0.0	0.0	390422.8	42581.6	11.8	433016.2

TABLE 23. 2024 STORED WATER ACCOUNTS - BLACKFOOT TO MILNER (ACRE-FEET)

NUMBER	NAME	STORAGE OR RENTAL POOL		REVERTED TO RENTAL POOL		RETURN TO SPACEHOLDER FROM RENTAL POOL		ADJUSTMENT	EXCESS USED	CARRY-OVER
		STORAGE ALLOCATED	PURCHASE SUPPLY (-)	STORAGE USED	FROM USER	RENTAL POOL	FROM RENTAL POOL			
13069569	J RANDALL	0.0	69.2	69.2	0.0	0.0	0.0	0.0	0.0	0.0
13075800	PORTNEUF RENTA	0.0	435.1	435.1	0.0	0.0	0.0	0.0	0.0	0.0
13075900	FT HALL MICHAU	128528.4	-36685.1	27035.1	0.0	0.0	64808.2	-274.1	0.0	64534.1
13076400	FALLS IRRIGATI	62701.7	-8000.0	16488.8	0.0	0.0	38212.9	0.0	0.0	38212.9
13077652	M OSBORN	0.0	0.0	0.0	0.0	0.0	0.0	0.0	0.0	0.0
13077755	CALL FARMS	0.0	0.0	448.4	0.0	0.0	-448.4	448.4	0.0	0.0
13077775	R EVANS	0.0	0.0	72.9	0.0	0.0	-72.9	0.0	72.9	0.0
13080000	MINIDKA N(27A)	360248.6	-24762.7	173473.2	0.0	0.0	162012.8	8102.2	0.0	170115.0
13080500	MINIDKA S(27B)	222639.3	17838.0	153834.8	0.0	0.0	86642.5	4313.7	0.0	90956.2
13081750	LHC PROP	0.0	0.0	39.8	0.0	0.0	-39.8	39.8	0.0	0.0
13084590	L LEBACK	0.0	0.0	61.0	0.0	0.0	-61.0	61.0	0.0	0.0
13084598	MID MISC	0.0	0.0	126.2	0.0	0.0	-126.2	126.2	0.0	0.0
13084599	MILNER MISC	0.0	0.0	147.1	0.0	0.0	-147.1	0.0	147.1	0.0
13084610	LAW-KER FAMRS	0.0	0.0	101.8	0.0	0.0	-101.8	101.8	0.0	0.0
13084640	BURLEY GC	0.0	0.0	124.7	0.0	0.0	-124.7	124.7	0.0	0.0
13084650	CITY OF BURLEY	0.0	0.0	217.7	0.0	0.0	-217.7	217.7	0.0	0.0
13084655	SIMPLIT FTLZR	2454.8	0.0	0.0	0.0	0.0	2454.8	0.0	0.0	2454.8
13084690	AMALGA SUGAR	0.0	0.0	59.6	0.0	0.0	-59.6	59.6	0.0	0.0
13084691	JACKSON 4K	0.0	0.0	48.2	0.0	0.0	-48.2	48.2	0.0	0.0
13084710	R TILLEY PUMP	0.0	0.0	0.0	0.0	0.0	0.0	0.0	0.0	0.0
13084720	MILLERCOORS	0.0	0.0	137.7	0.0	0.0	-137.7	137.7	0.0	0.0
13084725	K SANDMANN	0.0	0.0	0.0	0.0	0.0	0.0	0.0	0.0	0.0
13085270	H SCHODDE	0.0	0.0	0.0	0.0	0.0	0.0	0.0	0.0	0.0
13085275	PR ENT #1	0.0	0.0	75.5	0.0	0.0	-75.5	75.5	0.0	0.0
13085300	PR ENT #2	0.0	0.0	43.0	0.0	0.0	-43.0	43.0	0.0	0.0
13085350	SWID PUMPS	0.0	12424.0	13904.5	0.0	0.0	-1480.5	1480.5	0.0	0.0
13085390	P HOBSON	0.0	0.0	48.9	0.0	0.0	-48.9	48.9	0.0	0.0
13085400	V HOBSON	0.0	0.0	69.9	0.0	0.0	-69.9	69.9	0.0	0.0
13085500	A & B IRR DIST	135200.5	0.0	41669.8	0.0	0.0	93530.7	0.0	0.0	93530.7
13085800	PA LATERL(28B)	0.0	0.0	0.0	0.0	0.0	0.0	0.0	0.0	0.0
13086000	MILNER IRRIG	87893.5	100.0	44254.3	0.0	0.0	43739.2	2224.0	0.0	45963.2
13086510	A LATERL (28C)	0.0	0.0	0.0	0.0	0.0	0.0	0.0	0.0	0.0
13086512	J BRUNE (28D)	0.0	0.0	0.0	0.0	0.0	0.0	0.0	0.0	0.0
13086520	NS X CUT (28E)	0.0	0.0	0.0	0.0	0.0	0.0	0.0	0.0	0.0
13086530	RES DIST #2	386953.2	20588.0	318180.9	0.0	0.0	89360.3	1000.0	0.0	90360.3
13087000	NRTHSDE TF(28A)	845135.3	11699.8	564129.5	0.0	0.0	292705.7	-7750.0	0.0	284955.7
13087500	TWIN FALLS SOU	241747.5	48400.0	243396.3	0.0	0.0	46751.2	-4017.3	0.0	42733.9
	TOTAL	2473503.1	42106.3	1598693.9	0.0	0.0	916915.5	6681.4	220.0	923816.9

TABLE 24. 2024 STORED WATER ACCOUNTS - MAIN STEM HENRYS FRK (ACRE-FEET)

NUMBER	NAME	STORAGE OR RENTAL POOL		REVERTED TO		RETURN TO		ADJUST- MENT	EXCESS USED	CARRY- OVER
		STORAGE ALLOCATED	PURCHASE, SUPPLY (-)	STORAGE USED	RENTAL POOL FROM USER	SPACEHOLDER FROM	RENTAL POOL			
13045655	G MAROTZ	0.0	0.0	0.0	0.0	0.0	0.0	0.0	0.0	0.0
13045675	N FK HIGHLANDS	55.1	0.0	0.0	0.0	0.0	0.0	0.0	0.0	55.1
13045705	F HOWELL	0.0	0.0	0.0	0.0	0.0	0.0	0.0	0.0	0.0
13045710	S BOLLAERT	98.3	0.0	0.0	0.0	0.0	0.0	0.0	0.0	98.3
13045721	F VANDERSLOOT	0.0	0.0	0.0	0.0	0.0	0.0	0.0	0.0	0.0
13045724	F VANDERSLOOT	0.0	0.0	0.0	0.0	0.0	0.0	0.0	0.0	0.0
13045727	F VANDERSLOOT	0.0	0.0	0.0	0.0	0.0	0.0	0.0	0.0	0.0
13045755	T HOLCOMB	0.0	0.0	23.5	0.0	0.0	0.0	-23.5	23.5	0.0
13045780	R LEE	40.3	0.0	110.7	0.0	0.0	0.0	-70.4	0.0	70.4
13045805	Z EGBERT 1(9B)	0.0	0.0	0.0	0.0	0.0	0.0	0.0	0.0	0.0
13045807	R RITCHEY	0.0	0.0	0.0	0.0	0.0	0.0	0.0	0.0	0.0
13045810	N MLLER 1(10A)	101.3	0.0	320.0	0.0	0.0	0.0	-218.7	0.0	218.7
13045811	N MLLER 2(10B)	88.5	0.0	0.0	0.0	0.0	0.0	88.5	0.0	88.5
13045813	Z EGBERT #2	137.7	0.0	24.5	0.0	0.0	0.0	113.2	0.0	113.2
13045823	R D BAKER	0.0	0.0	0.0	0.0	0.0	0.0	0.0	0.0	0.0
13045829	D PHELPS (9C)	0.0	0.0	0.0	0.0	0.0	0.0	0.0	0.0	0.0
13045849	D SEELEY	0.0	0.0	101.3	0.0	0.0	0.0	-101.3	101.3	0.0
13045850	TY NEDROW	0.0	0.0	9.0	0.0	0.0	0.0	-9.0	0.0	9.0
13045860	Z EGBERT 3(9D)	0.0	0.0	0.0	0.0	0.0	0.0	0.0	0.0	0.0
13045880	Z EGBERT #4	0.0	0.0	0.0	0.0	0.0	0.0	0.0	0.0	0.0
13045930	Z EGBERT #5	0.0	0.0	0.0	0.0	0.0	0.0	0.0	0.0	0.0
13045940	G NEDROW	46.5	0.0	10.5	0.0	0.0	0.0	36.0	0.0	36.0
13045950	BAKER & NEDROW	300.9	0.0	0.0	0.0	0.0	0.0	300.9	0.0	300.9
13045960	M REYNOLDS #1	164.2	0.0	46.6	0.0	0.0	0.0	117.6	0.0	117.6
13046015	R & C BAUM	182.4	0.0	43.7	0.0	0.0	0.0	138.7	0.0	138.7
13046020	J MCCULLOCH	0.0	0.0	16.0	0.0	0.0	0.0	-16.0	16.0	0.0
13046025	M REYNOLDS #2	40.3	0.0	9.2	0.0	0.0	0.0	31.1	0.0	31.1
13046070	A NEDROW #1	0.0	0.0	15.5	0.0	0.0	0.0	-15.5	15.5	0.0
13046072	A NEDROW #2	0.0	0.0	18.2	0.0	0.0	0.0	-18.2	18.2	0.0
13046075	J NEDROW	301.9	0.0	138.3	0.0	0.0	0.0	163.6	98.2	0.0
13046083	V & D KIRKHAM	0.0	0.0	0.0	0.0	0.0	0.0	0.0	0.0	0.0
13046084	D NEDROW	0.0	0.0	0.0	0.0	0.0	0.0	0.0	0.0	0.0
13046086	L FRANSEN(11B)	0.0	0.0	0.0	0.0	0.0	0.0	0.0	0.0	0.0
13046090	L BRATT	0.0	0.0	0.0	0.0	0.0	0.0	0.0	0.0	0.0
13046095	L LOOSLI #1	3.9	0.0	0.0	0.0	0.0	0.0	3.9	0.0	3.9
13046310	DEWEY	579.1	0.0	667.8	0.0	0.0	0.0	-88.7	0.0	88.7
13046315	J SEELEY	189.8	0.0	0.0	0.0	0.0	0.0	189.8	0.0	189.8

TABLE 24. CONTINUED

NUMBER	NAME	STORAGE OR RENTAL POOL		STORAGE USED	REVERTED TO RENTAL POOL FROM USER	RETURN TO SPACEHOLDER FROM RENTAL POOL	BALANCE	ADJUST-MENT	EXCESS USED	CARRY-OVER
		STORAGE ALLOCATED	PURCHASE, SUPPLY (-)							
13049550	LAST CHANCE	14130.1	-167.0	4194.5	0.0	0.0	9768.6	0.0	0.0	9768.6
13049560	XCUT TO TETN	0.0	0.0	1499.9	0.0	0.0	-1499.9	0.0	1499.9	0.0
13049561	XCUT FAL R(16B	0.0	0.0	0.0	0.0	0.0	0.0	0.0	0.0	0.0
13049705	FARMERS FRIEND	4418.7	32.0	3418.0	0.0	0.0	1032.7	0.0	0.0	1032.7
13049710	TWIN GROVES	4604.0	401.0	4799.1	0.0	0.0	205.9	0.0	0.0	205.9
13049725	ST ANTH U(17A)	11004.2	11075.0	11789.6	0.0	0.0	10289.6	0.0	0.0	10289.6
13049805	SALEM UNION CA	29608.0	1215.0	18082.4	0.0	0.0	12740.6	0.0	0.0	12740.6
13050525	EGIN	9642.9	-125.0	754.7	0.0	0.0	8763.2	0.0	0.0	8763.2
13050530	ST AN U FD(17B	0.0	0.0	0.0	0.0	0.0	0.0	0.0	0.0	0.0
13050535	INDEPENDENT	30230.6	-402.0	4562.2	0.0	0.0	25266.4	0.0	0.0	25266.4
13050545	CONSOLIDATED F	25147.9	763.0	14764.8	0.0	0.0	11146.1	0.0	0.0	11146.1
	TOTAL	131116.5	12792.0	65420.0	0.0	0.0	78488.5	272.7	1886.7	80647.9

DRAFT

TABLE 25. 2024 STORED WATER ACCOUNTS - FALLS RIVER (ACRE-FEET)

NUMBER	NAME	STORAGE OR		REVERTED TO		RETURN TO		ADJUST- MENT	EXCESS USED	CARRY- OVER
		STORAGE ALLOCATED	RENTAL POOL PURCHASE, SUPPLY (-)	STORAGE USED	RENTAL POOL FROM USER	FROM RENTAL POOL	BALANCE			
13047305	YELLOWSTONE	1938.0	0.0	2106.4	0.0	0.0	-168.4	1616.3	0.0	1447.9
13047474	ATCHLEY P(9E)	0.0	0.0	0.0	0.0	0.0	0.0	0.0	0.0	0.0
13047475	MARYSVILLE(9A)	19182.5	0.0	16196.3	0.0	0.0	2986.2	729.7	0.0	3715.9
13047515	F & L GRIFFEL	196.6	0.0	187.5	0.0	0.0	9.1	0.0	0.0	9.1
13047565	R BAUM	0.0	0.0	151.0	0.0	0.0	-151.0	0.0	151.0	0.0
13047568	ORME PLACE	0.0	0.0	97.9	0.0	0.0	-97.9	97.9	0.0	0.0
13047570	G/6 (9F)	0.0	0.0	0.0	0.0	0.0	0.0	0.0	0.0	0.0
13047575	FRMRS OWN(11A)	7773.0	0.0	1757.5	0.0	0.0	6015.5	304.5	0.0	6320.0
13047605	W SCAFE	98.3	0.0	31.2	0.0	0.0	67.1	0.0	0.0	67.1
13047615	R STURM #2(9G)	0.0	0.0	0.0	0.0	0.0	0.0	0.0	0.0	0.0
13047616	R STURM #1(9H)	0.0	0.0	0.0	0.0	0.0	0.0	0.0	0.0	0.0
13047625	M GRIFFEL	0.0	0.0	180.4	0.0	0.0	-180.4	171.9	8.5	0.0
13047635	L LOOSLI #2	0.0	0.0	145.7	0.0	0.0	-145.7	145.7	0.0	0.0
13047636	C MALOUF	254.7	0.0	81.0	0.0	0.0	173.7	0.0	0.0	173.7
13047681	CONANT CNL(12A)	2423.7	0.0	1767.5	0.0	0.0	656.2	0.0	0.0	656.2
13047710	K NYBORG	226.1	0.0	143.3	0.0	0.0	82.8	0.0	0.0	82.8
13047900	BOOM CRK (13A)	845.6	0.0	935.5	0.0	0.0	-89.9	0.0	89.9	0.0
13048050	ORME CANAL	0.0	0.0	0.0	0.0	0.0	0.0	0.0	0.0	0.0
13048060	SQUIR P 3(14A)	285.1	0.0	507.0	0.0	0.0	-221.9	507.0	0.0	285.1
13048070	L ORME PUMP	98.3	0.0	123.7	0.0	0.0	-25.4	0.0	25.4	0.0
13048080	HARSHBRGR(13B)	0.0	0.0	0.0	0.0	0.0	0.0	0.0	0.0	0.0
13048255	SQUIR P 1(14B)	0.0	0.0	0.0	0.0	0.0	0.0	0.0	0.0	0.0
13048265	D ZUNDELL(12B)	0.0	0.0	0.0	0.0	0.0	0.0	0.0	0.0	0.0
13048275	L LOOSLI 3(15A)	322.0	0.0	231.9	0.0	0.0	90.1	0.0	0.0	90.1
13048280	L LOOSLI 4(15B)	0.0	0.0	0.0	0.0	0.0	0.0	0.0	0.0	0.0
13048290	D BUDGE	118.0	0.0	125.3	0.0	0.0	-7.3	0.0	7.3	0.0
13048350	J HILL (12C)	0.0	0.0	0.0	0.0	0.0	0.0	0.0	0.0	0.0
13048430	D REYNOLDS	167.2	0.0	205.0	0.0	0.0	-37.8	0.0	37.8	0.0
13048440	C LOOSLI	0.0	0.0	241.4	0.0	0.0	-241.4	0.0	241.4	0.0
13048470	T POTTER	59.0	0.0	139.4	0.0	0.0	-80.4	0.0	80.4	0.0
13048475	ENTERPRISE	23979.0	0.0	13119.3	0.0	0.0	10859.7	0.0	0.0	10859.7
13048485	R D MILLER	163.6	0.0	0.0	0.0	0.0	163.6	0.0	0.0	163.6
13048551	C ATCHLEY (9I)	0.0	0.0	0.0	0.0	0.0	0.0	0.0	0.0	0.0
13048556	W C DAVIS	0.0	0.0	0.0	0.0	0.0	0.0	0.0	0.0	0.0
13048560	FALL R CNL(16A)	2095.5	1094.0	1374.2	0.0	0.0	1815.3	0.0	0.0	1815.3
13048705	CHESTER	1303.0	0.0	549.8	0.0	0.0	753.2	0.0	0.0	753.2
13049008	MCBEE	14.7	0.0	0.0	0.0	0.0	14.7	0.0	0.0	14.7
13049010	SILKEY	292.0	0.0	362.2	0.0	0.0	-70.2	0.0	70.2	0.0
13049015	CURR	39.3	0.0	66.6	0.0	0.0	-27.3	0.0	27.3	0.0
13049310	RLF PUMP	78.7	0.0	73.0	0.0	0.0	5.7	0.0	0.0	5.7
13049490	L LOOSLI #5	0.0	0.0	0.0	0.0	0.0	0.0	0.0	0.0	0.0
13049495	G BLANCHARD	44.2	0.0	0.0	0.0	0.0	44.2	0.0	0.0	44.2
TOTAL		61998.2	1094.0	40900.0	0.0	0.0	22192.2	3573.0	739.2	26504.4

TABLE 26. 2024 STORED WATER ACCOUNTS - TETON RIVER

(ACRE-FEET)

20250312

NUMBER	NAME	STORAGE OR RENTAL POOL		REVERTED TO		RETURN TO		ADJUST- MENT	EXCESS USED	CARRY- OVER
		STORAGE ALLOCATED	PURCHASE, SUPPLY (-)	STORAGE USED	RENTAL POOL FROM USER	SPACEHOLDER FROM RENTAL POOL	BALANCE			
13053951	SOUTH PIPE (31A)	6589.7	0.0	6199.2	0.0	0.0	390.5	0.0	0.0	390.5
13053971	J RICKS (31B)	0.0	0.0	0.0	0.0	0.0	0.0	0.0	0.0	0.0
13054031	BOELKE (31C)	0.0	0.0	0.0	0.0	0.0	0.0	0.0	0.0	0.0
13054042	CLEMNTSVL (31D)	0.0	0.0	0.0	0.0	0.0	0.0	0.0	0.0	0.0
13054045	HIBBERT FARMS	118.0	0.0	230.1	0.0	0.0	-112.1	0.0	112.1	0.0
13054111	R & J BROWN	112.1	0.0	2279.7	0.0	0.0	-2167.6	0.0	2167.6	0.0
13054291	P L STOTT	11.8	0.0	0.0	0.0	0.0	11.8	0.0	0.0	11.8
13054420	B PARKINSON	3642.9	0.0	3697.6	0.0	0.0	-54.7	0.0	54.7	0.0
13054515	CANYON CR CANA	0.0	0.0	0.0	0.0	0.0	0.0	0.0	0.0	0.0
13054575	LINDERMAN (31E)	0.0	0.0	0.0	0.0	0.0	0.0	0.0	0.0	0.0
13054577	G CRAPO	29.5	0.0	185.7	0.0	0.0	-156.2	0.0	156.2	0.0
13054590	P STEVENS	787.1	0.0	2415.0	0.0	0.0	-1627.9	1017.1	610.8	0.0
13054705	V SCHWENDIMAN	3920.2	0.0	3927.6	0.0	0.0	-7.4	359.1	0.0	351.7
13054772	R B RICKS	36.9	0.0	457.2	0.0	0.0	-420.3	45.1	375.2	0.0
13054801	CANYON CR LAT	1103.2	0.0	1661.2	0.0	0.0	-558.0	254.9	303.1	0.0
13054850	SIDDOWAY SHEEP	0.0	0.0	97.1	0.0	0.0	-97.1	0.0	97.1	0.0
13054930	D PETERSON	0.0	0.0	16.7	0.0	0.0	-16.7	0.0	16.7	0.0
13054940	H BISCHOFF	0.0	0.0	51.9	0.0	0.0	-51.9	0.0	51.9	0.0
13055030	WILFORD	3457.3	0.0	182.6	0.0	0.0	3274.7	0.0	0.0	3274.7
13055032	D ALLEN (18B)	0.0	0.0	0.0	0.0	0.0	0.0	0.0	0.0	0.0
13055033	B TUCKER (18C)	0.0	0.0	0.0	0.0	0.0	0.0	0.0	0.0	0.0
13055036	B PARKER (18D)	0.0	0.0	0.0	0.0	0.0	0.0	0.0	0.0	0.0
13055037	SIDWY PMP (18E)	0.0	0.0	0.0	0.0	0.0	0.0	0.0	0.0	0.0
13055039	MCKINNLEY (18F)	0.0	0.0	0.0	0.0	0.0	0.0	0.0	0.0	0.0
13055040	TETON IRR (18A)	1508.3	0.0	0.0	0.0	0.0	1508.3	0.0	0.0	1508.3
13055042	SIDDOWAY (18G)	415.2	0.0	0.0	0.0	0.0	415.2	0.0	0.0	415.2
13055050	PIONEER	142.1	0.0	11.5	0.0	0.0	130.6	0.0	0.0	130.6
13055060	STEWART	460.6	0.0	0.0	0.0	0.0	460.6	0.0	0.0	460.6
13055193	N BIRCH	29.5	0.0	23.8	0.0	0.0	5.7	0.0	0.0	5.7
13055195	B LEAVITT	88.5	0.0	12.1	0.0	0.0	76.4	0.0	0.0	76.4
13055205	PINCOCK-BYGTON	285.1	0.0	68.6	0.0	0.0	216.5	0.0	0.0	216.5
13055206	B HOLLIST	0.0	0.0	0.0	0.0	0.0	0.0	0.0	0.0	0.0
13055209	TITI RCHG PIT	0.0	0.0	89.0	0.0	0.0	-89.0	0.0	89.0	0.0
13055210	TETON ISLAND F	8619.8	518.0	3680.6	0.0	0.0	5457.2	0.0	0.0	5457.2
13055245	SALEM UNION B	0.0	0.0	0.0	0.0	0.0	0.0	0.0	0.0	0.0
13055263	J HARRIS	0.0	0.0	8.6	0.0	0.0	-8.6	0.0	8.6	0.0
13055275	ROXANA	827.7	0.0	3.6	0.0	0.0	824.1	0.0	0.0	824.1
13055280	ISLAND WARD	782.5	0.0	845.7	0.0	0.0	-63.2	0.0	63.2	0.0
13055295	SAUREY	160.3	0.0	0.0	0.0	0.0	160.3	0.0	0.0	160.3
13055309	CARTER	0.0	0.0	0.0	0.0	0.0	0.0	0.0	0.0	0.0
13055310	BASS POND	0.0	0.0	0.0	0.0	0.0	0.0	0.0	0.0	0.0
13055311	PINCOCK-GARNER	0.0	0.0	56.7	0.0	0.0	-56.7	0.0	56.7	0.0
13055313	GARDNER-BEDDES	118.0	0.0	7.9	0.0	0.0	110.1	0.0	0.0	110.1
13055314	BIGLER SLOUGH	172.4	0.0	171.4	0.0	0.0	1.0	0.0	0.0	1.0
13055315	WDMNSE-JSN (19A)	1186.1	0.0	250.6	0.0	0.0	935.5	0.0	0.0	935.5
13055319	G GODFREY	4.9	0.0	0.0	0.0	0.0	4.9	0.0	0.0	4.9
13055321	R R RICKS	216.3	0.0	32.5	0.0	0.0	183.8	0.0	0.0	183.8
13055323	CITY OF REXBUR	0.0	0.0	0.0	0.0	0.0	0.0	0.0	0.0	0.0
13055325	T BRUNSON (19B)	81.6	0.0	0.0	0.0	0.0	81.6	0.0	0.0	81.6
13055327	J S WRIGHT	30.5	0.0	0.0	0.0	0.0	30.5	0.0	0.0	30.5
13055328	CMTRY PUMP (35)	0.0	0.0	0.0	0.0	0.0	0.0	0.0	0.0	0.0
13055334	REXBURG IRRIG	4071.6	0.0	639.6	0.0	0.0	3432.0	0.0	0.0	3432.0
13055339	WALTER PND (34)	0.0	0.0	0.0	0.0	0.0	0.0	0.0	0.0	0.0
	TOTAL	39009.5	518.0	27303.8	0.0	0.0	12223.7	1676.2	4163.0	18062.9

TABLE 27. 2024 STORED WATER ACCOUNTS - WILLOW CREEK (ACRE-FEET)

NUMBER	NAME	STORAGE OR RENTAL POOL		REVERTED TO RENTAL POOL		RETURN TO SPACEHOLDER FROM RENTAL POOL		ADJUST- MENT	EXCESS USED	CARRY- OVER
		STORAGE ALLOCATED	PURCHASE, SUPPLY (-)	STORAGE USED	FROM USER	BALANCE				
13057938	LOERTSCHER	0.0	0.0	0.0	0.0	0.0	0.0	0.0	0.0	0.0
13058015	BOYD FOSTER	0.0	0.0	682.1	0.0	0.0	-682.1	682.1	0.0	0.0
13058050	CENTURY HOLDIN	0.0	1600.0	2081.7	0.0	0.0	-481.7	481.7	0.0	0.0
13058090	SCHWENDIMAN	0.0	0.0	0.0	0.0	0.0	0.0	0.0	0.0	0.0
13058105	LOVELL # 1	0.0	0.0	0.0	0.0	0.0	0.0	0.0	0.0	0.0
13058125	FERGUSON	0.0	0.0	0.0	0.0	0.0	0.0	0.0	0.0	0.0
13058145	LOVELL # 2	0.0	0.0	0.0	0.0	0.0	0.0	0.0	0.0	0.0
13058165	W REID #1	0.0	0.0	0.0	0.0	0.0	0.0	0.0	0.0	0.0
13058210	SARGENT & SUMM	0.0	0.0	0.0	0.0	0.0	0.0	0.0	0.0	0.0
13058220	MAX COOPER PUM	0.0	0.0	0.0	0.0	0.0	0.0	0.0	0.0	0.0
13058230	DURTSCHI PUMPS	0.0	0.0	0.0	0.0	0.0	0.0	0.0	0.0	0.0
13058250	W REED #2	0.0	0.0	0.0	0.0	0.0	0.0	0.0	0.0	0.0
13058265	FOSTER-SARGENT	0.0	0.0	0.0	0.0	0.0	0.0	0.0	0.0	0.0
13058270	SPERRY	0.0	0.0	0.0	0.0	0.0	0.0	0.0	0.0	0.0
13058280	BRINKERHOFF	0.0	0.0	0.0	0.0	0.0	0.0	0.0	0.0	0.0
13058290	ORVAL AVERY	0.0	0.0	0.0	0.0	0.0	0.0	0.0	0.0	0.0
13058310	ROY AVERY	0.0	0.0	0.0	0.0	0.0	0.0	0.0	0.0	0.0
13058330	STUCKI PUMPS	0.0	0.0	0.0	0.0	0.0	0.0	0.0	0.0	0.0
13058340	SCHWENDIMAN #2	0.0	0.0	0.0	0.0	0.0	0.0	0.0	0.0	0.0
13058350	O AVERY PUMP	0.0	0.0	0.0	0.0	0.0	0.0	0.0	0.0	0.0
13058370	ROY COOPER SAN	0.0	0.0	0.0	0.0	0.0	0.0	0.0	0.0	0.0
13058380	ROY COOPER WIL	0.0	0.0	0.0	0.0	0.0	0.0	0.0	0.0	0.0
13058508	D KEELER	0.0	0.0	0.0	0.0	0.0	0.0	0.0	0.0	0.0
13058510	PROGRESSIVE SA	0.0	0.0	1.2	0.0	0.0	-1.2	1.2	0.0	0.0
13058512	BEAN	0.0	0.0	0.0	0.0	0.0	0.0	0.0	0.0	0.0
13058514	W & O COOPER	0.0	0.0	0.0	0.0	0.0	0.0	0.0	0.0	0.0
13058515	IDAHO FR SAND	0.0	0.0	0.0	0.0	0.0	0.0	0.0	0.0	0.0
13058519	DEMICK	0.0	0.0	0.0	0.0	0.0	0.0	0.0	0.0	0.0
13058530	PROGRESSIVE WI	0.0	0.0	1601.2	0.0	0.0	-1601.2	1601.2	0.0	0.0
	TOTAL	0.0	1600.0	4366.2	0.0	0.0	-2766.2	2766.2	0.0	0.0

TABLE 28. 2024 STORED WATER ACCOUNTS - MISCELLANEOUS (ACRE-FEET)

NUMBER	NAME	STORAGE OR RENTAL POOL		REVERTED TO RENTAL POOL		RETURN TO SPACEHOLDER FROM RENTAL POOL		ADJUST-MENT	EXCESS USED	CARRY-OVER
		STORAGE ALLOCATED	PURCHASE, SUPPLY (-)	STORAGE USED	FROM USER	BALANCE				
99999100	POCATELLO CITY	49096.6	-23237.8	0.0	0.0	0.0	25858.8	-1472.8	0.0	24386.0
99999150	IWRB	4909.7	0.0	0.0	0.0	0.0	4909.7	0.0	0.0	4909.7
99999200	FRE-MAD SNAKE	0.0	0.0	0.0	0.0	0.0	0.0	0.0	0.0	0.0
99999250	WYOMING COMPCT	32403.8	0.0	0.0	0.0	0.0	32403.8	0.0	0.0	32403.8
99999300	PALISADES USRS	52661.0	-25.0	0.0	0.0	0.0	52636.0	-23046.8	0.0	29589.2
99999350	IDAHO POWER CO	43532.9	0.0	43363.0	0.0	0.0	169.9	0.0	0.0	169.9
99999400	BUREAU OF REC	176864.0	154349.0	176841.0	0.0	0.0	154372.0	0.0	0.0	154372.0
99999410	ARTESIAN IRR	2747.2	0.0	0.0	0.0	0.0	2747.2	-2747.2	0.0	0.0
99999500	SNAKE UNALC BK	0.0	0.0	0.0	0.0	0.0	0.0	0.0	0.0	0.0
99999525	FREE-MAD TRANS	0.0	0.0	0.0	0.0	0.0	0.0	0.0	0.0	0.0
99999550	FRE-MAD MISC	0.0	0.0	0.0	0.0	0.0	0.0	0.0	0.0	0.0
99999600	F-M UNALLCATED	19690.2	555.0	0.0	0.0	0.0	20245.2	-7302.3	0.0	12942.9
99999700	MITIGATION INC	97787.6	-5000.0	0.0	0.0	0.0	92787.6	-39081.6	0.0	53706.0
99999725	GROUND WTR EX	0.0	0.0	0.0	0.0	0.0	0.0	0.0	0.0	0.0
99999950	MILNER	37000.0	326.2	0.4	0.0	0.0	37325.8	-4551.5	0.0	32774.3
99999990	OTHER	0.0	0.0	0.0	0.0	0.0	0.0	0.0	0.0	0.0
	TOTAL	516693.0	126967.4	220204.4	0.0	0.0	423456.0	-78202.2	0.0	345253.8

TABLE 29. SUMMARY BY REACH OF 2024 STORED WATER ACCOUNTS IN WATER DISTRICT 1 (ACRE-FEET)

REACH	STORAGE OR RENTAL POOL		STORAGE USED	REVERTED TO RENTAL POOL		BALANCE	ADJUST- MENT	EXCESS USED	CARRY- OVER
	STORAGE ALLOCATED	PURCHASE, SUPPLY (-)		FROM USER	FROM RENTAL POOL				
IRWIN TO LORENZO	289299.6	-19388.7	164605.7	0.0	0.0	105305.2	11393.7	78.9	116777.8
LORENZO TO BLACKFOOT	743823.5	-14655.0	338745.8	0.0	0.0	390422.8	42581.6	11.8	433016.2
BLACKFOOT TO MILNER	2473503.1	42106.3	1598693.9	0.0	0.0	916915.5	6681.4	220.0	923816.9
MAIN STEM HENRYS FRK	131116.5	12792.0	65420.0	0.0	0.0	78488.5	272.7	1886.7	80647.9
FALLS RIVER	61998.2	1094.0	40900.0	0.0	0.0	22192.2	3573.0	739.2	26504.4
TETON RIVER	39009.5	518.0	27303.8	0.0	0.0	12223.7	1676.2	4163.0	18062.9
WILLOW CREEK	0.0	1600.0	4366.2	0.0	0.0	-2766.2	2766.2	0.0	0.0
MISCELLANEOUS	516693.0	126967.4	220204.4	0.0	0.0	423456.0	-78202.2	0.0	345253.8
TOTAL	4255443.3	151034.0	2460239.8	0.0	0.0	1946237.5	-9257.4	7099.6	1944079.8

Irrigation Year 2024 - Storage Rentals and Adjustments (Updated 03/12/2025)

Station	Storage Account	Supplier or Recipient	Purchaser	Rental Pool and Leases (AF)			Adjustments (Acre-Feet)			Return to Spaceholder (AF)	Notes
				Common Pool Rental	Private Lease (Supply (-) or Assignment (+))	Fre-Mad (Supply (-) or Assignment (+))	Palisades Water User (Supply (-) or Assignment (+))	Balanced Adjustments	Unbalanced Adjustments		
13032920	Rod Rose	PWUI					10.9				Cat. 3 Assignment
13033010	Palisades Canal	PWUI					688.5				Cat. 3 Assignment
13033010	Palisades Canal		Mark and Brant Family Trust		25						Private Lease
13033010	Palisades Canal		Adam Korth	100							Common Pool
13033660	Lynn Dixon	PWUI					111.9				Cat. 3 Assignment
13034460	Lloyd Jacobson	PWUI					141.7				Cat. 3 Assignment
13037305	Ira Spaulding	PWUI					74.3				Cat. 3 Assignment
13037490	Foster Agro	Idaho Canal						902.3			Idaho Canal Covers This
13037505	Anderson Canal	PWUI					228.9				Cat. 1 Assignment
13037505	Progressive Irrigation	Boyd Foster						-682.1			Progressive Exchange Well Pumping
13037505	Progressive Irrigation	Progressive Willow Creek						-1601.2			Progressive Covers This
13037505	Progressive Irrigation		Bruce Empey	20							Common Pool
13037505	Progressive Irrigation		Bureau of Reclamation		-1300.2						Extraordinary Circumstances Pool
13037505	Progressive Irrigation	St. Anthony Union	Jefferson Clark GWD		-5000						Private Lease
13037505	Progressive Irrigation	St. Anthony Union	Mud Lake Water Users		-5000						Private Lease
13037505	Progressive Irrigation	Progressive Irrigation	Bonneville Jefferson GWD		-2000						Private Lease
13037505	Progressive Irrigation	Progressive Irrigation	Bonneville Jefferson GWD		2000						Private Lease
13037505	Progressive Irrigation	Butte Markett Lake	Bonneville Jefferson GWD		2000						Private Lease - Enterprize Recharge
13037505	Progressive Irrigation	Enterprize Canal	Bonneville Jefferson GWD		1328						Private Lease - Enterprize Recharge
13037505	Progressive Irrigation		Multi Cities		3500.1						Private Lease Assignment
13037505	Progressive Irrigation	City of Pocatello						1472.8			Mitigation for Pocatello - No LTF
13037505	Progressive Irrigation	Progressive Sand						-1.2			Progressive Covers This
13037510	M&M Cattle	PWUI					229.5				Cat. 3 Assignment
13037855	Newby	PWUI					160.2				Cat. 3 Assignment
13037980	Farmers Friend	PWUI					250.4				Cat. 1 Assignment
13037980	Farmers Friend		Herman Avery	2							Common Pool
13037980	Farmers Friend		Jesse Hill	15							Common Pool
13037980	Farmers Friend		Zach Davis	3							Common Pool
13037985	Enterprize Canal	PWUI					22.1				Cat. 1 Assignment
13037985	Enterprize Canal		Bingham GWD		-1670						Private Lease
13037985	Enterprize Canal		Bonneville Jefferson GWD		-5000						Private Lease
13037985	Enterprize Canal	St. Anthony Union	Zweifel Properties		-1200						Private Lease
13037985	Enterprize Canal	Century Holdings Pump	Foster Seed		-1600						Private Lease
13037985	Enterprize Canal	Progressive Irrigation	Bonneville Jefferson GWD		-1328						Private Lease - Enterprize Recharge
13037985	Enterprize Canal	Aberdeen Springfield	Larsen Hay		-1900						Private Lease
13037985	Enterprize Canal	Lenroot	Enterprize Canal		2000						Private Lease
13037997	Clarence Hickman	PWUI					14.3				Cat. 3 Assignment
13038030	Ross & Rand	PWUI					109.2				Cat. 3 Assignment
13038055	Harrison	PWUI					674.6				Cat. 1 Assignment
13038055	Harrison		Bonneville Jefferson GWD		-2500						Private Lease
13038085	Rudy	PWUI					3314.9				Cat. 2 Assignment
13038090	Lowder	PWUI					219.9				Cat. 1 Assignment
13038098	Kite & Nord	PWUI					76.8				Cat. 3 Assignment
13038110	Burgess	PWUI					174.3				Cat. 1 Assignment
13038110	Burgess		Blaine Ball	100							Common Pool - Head of Canal
13038113	Merlin Hill	PWUI					96.5				Cat. 3 Assignment
13038115	Clark & Edwards	PWUI					44.2				Cat. 1 Assignment
13038145	Croft	PWUI					62.8				Cat. 3 Assignment
13038146	M Miller	PWUI					11.4				Cat. 1 Assignment
13038149	Gordon Muma	PWUI					4.6				Cat. 3 Assignment
13038150	East Labelle	PWUI					88.4				Cat. 1 Assignment
13038201	White Island	West Labelle & Long Island						153.8			Per Letter Dated 06/12/1992
13038225	West Labelle & Long Island	PWUI					603.7				Cat. 1 Assignment
13038225	West Labelle & Long Island	White Island						-153.8			Per Letter Dated 06/12/1992
13038225	West Labelle & Long Island	Clyde Jones						-100			Per Letter Dated 03/20/2014
13038225	West Labelle & Long Island	Norris Fullmer						-49.3			09/13/1994 Letter
13038305	Parks and Lewisville	PWUI					1				Cat. 1 Assignment
13038305	Parks and Lewisville	JT Jones						-18			Per Letter Dated 02/10/2025
13038371	JT Jones	Parks and Lewisville						18			Per Letter Dated 02/10/2025
13038372	Clyde Jones	West Labelle & Long Island						100			Per Letter Dated 03/20/2014
13038386	J Neal Erickson	PWUI					765.5				Cat. 3 Assignment
13038392	Sunnydell	PWUI					1153.5				Cat. 1 Assignment
13038392	Sunnydell		Bingham GWD		-334						Private Lease
13038392	Sunnydell	Lenroot						-40			Per Letter Dated 10/01/2019
13038393	Covington Brothers	PWUI					386.8				Cat. 3 Assignment
13038393	Covington Brothers		Jared Nevill	100							Common Pool
13038393	Covington Brothers	Groundwater Exchange Well							497.6		Groundwater Exchange Pumping 13038047
13038405	Tim Parskinson	PWUI					459.1				Cat. 3 Assignment
13038410	R Grover	PWUI					135.8				Cat. 3 Assignment
13038417	Darrell Cheney	PWUI					10.9				Cat. 3 Assignment

Station	Storage Account	Supplier or Recipient	Purchaser	Rental Pool and Leases (AF)		Adjustments (Acre-Feet)				Return to Spaceholder (AF)	Notes
				Common Pool Rental	Private Lease (Supply (-) or Assignment (+))	Fre-Mad (Supply (-) or Assignment (+))	Palisades Water User (Supply (-) or Assignment (+))	Balanced Adjustments	Unbalanced Adjustments		
13038417	Darrell Cheney		Tyler Hayes	2.5							Common Pool
13038426	Lenroot	PWUI					14.7				Cat. 1 Assignment
13038426	Lenroot	Sunnydell						40			Per Letter Dated 10/01/2019
13038426	Lenroot	Enterprize Canal	Enterprize Canal		-2000						Private Lease
13038431	Reid	Texas and Liberty						-1.53			Agreement 10/27/2021
13038431	Reid		Multi Cities		237.7						Private Lease Assignment
13038432	Wilcox Pump		Gary Wilcox	10.2							Common Pool
13038434	Texas & Liberty	PWUI					175.17				Cat. 1 Assignment
13038434	Texas & Liberty	Reid						1.53			Agreement 10/27/2021
13038435	Bannock Jim	PWUI					48.2				Cat. 3 Assignment
13038436	Hill Pettinger	PWUI					290.1				Cat. 3 Assignment
13045755	Tom Holcomb	PWUI					23.5				Cat. 3 Assignment
13045849	Seeley	PWUI					101.3				Cat. 3 Assignment
13046020	John McCulloch	PWUI					16				Cat. 3 Assignment
13046070	Alwyn Nedrow (Propane)	PWUI					15.5				Cat. 3 Assignment
13046072	Alwyn Nedrow (Electric)	PWUI					18.2				Cat. 3 Assignment
13046075	Jim Nedrow	PWUI					98.2				Cat. 3 Assignment
13047305	Yellowstone	PWUI					1616.3				Cat. 1 Assignment
13047475	Marysville	PWUI					729.7				Cat. 1 Assignment
13047568	Clen Atchley/Orme Pump	PWUI					97.9				Cat. 3 Assignment
13047575	Farmers Own	PWUI					304.5				Cat. 1 Assignment
13047625	Mary Griffel	PWUI					171.9				Cat. 3 Assignment
13047635	Lynn Loosli #2	PWUI					145.7				Cat. 3 Assignment
13048060	Squirrel Creek Pumps							507			Indian/Bergman Storage Release
13048560	Fall River Canal		IGWA		1094						Private Lease Assignment
13049550	Last Chance	IGWA/WRB/SWC	Henry's Fork GWD		-167						Private Lease
13049705	Farmers Friend		IGWA		32						Private Lease Assignment
13049710	Twin Groves		IGWA		401						Private Lease Assignment
13049725	St. Anthony Union	Enterprize Canal	Zweifel Properties		1200						Private Lease
13049725	St. Anthony Union	IGWA/WRB/SWC	Henry's Fork GWD		-125						Private Lease
13049725	St. Anthony Union	Progressive Irrigation	Mud Lake Water Users		5000						Private Lease
13049725	St. Anthony Union	Progressive Irrigation	Jefferson Clark GWD		5000						Private Lease
13049805	Salem Union		IGWA		-373						Private Lease
13049805	Salem Union		IGWA		1588						Private Lease Assignment
13050525	Egin		IGWA		-125						Private Lease
13050535	Independent		IGWA		-402						Private Lease
13050545	Consolidated Farmers		IGWA		1071						Private Lease Assignment
13050545	Consolidated Farmers		IGWA		-308						Private Lease
13054590	P Stevens	Snake River						739.3			Canyon Creek Natural Flow Delivery
13054590	P Stevens	Groundwater Exchange Well							277.8		Groundwater Exchange Pumping 13054588
13054705	V Schwendiman	Snake River						359.1			Canyon Creek Natural Flow Delivery
13054772	R Brent Ricks	Snake River						45.1			Canyon Creek Natural Flow Delivery
13054801	Canyon Creek Lateral Pump	Snake River						254.9			Canyon Creek Natural Flow Delivery
13055210	Teton Island Feeder		IGWA		518						Private Lease Assignment
13057025	Butte Market Lake	PWUI					53				Cat. 1 Assignment
13057025	Butte Market Lake		Dean Snarr & Sons	20							Common Pool
13057025	Butte Market Lake	Progressive Irrigation	Bonneville Jefferson GWD		-2000						Private Lease - Enterprize Recharge
13057025	Butte Market Lake	Butte Market Lake	Bonneville Jefferson GWD		-1938.75						Private Lease
13057025	Butte Market Lake	Butte Market Lake	Bonneville Jefferson GWD		1938.75						Private Lease
13057030	Bear Trap	PWUI					384.2				Cat. 3 Assignment
13057038	Walker Farms	PWUI					61.3				Cat. 3 Assignment
13057046	Henry Tomchak	PWUI					8.8				Cat. 3 Assignment
13057090	Avon Wilde	PWUI					11.8				Cat. 3 Assignment
13057091	K Albertson	PWUI					55				Cat. 3 Assignment
13057097	Norris Fulmer	West Labelle & Long Island						49.3			09/13/1994 Letter
13057108	B Tomchak #3	PWUI					105.7				Cat. 3 Assignment
13057114	Steinke-Murdock	PWUI					56.8				Cat. 3 Assignment
13057116	Tomchak	PWUI					85.4				Cat. 3 Assignment
13057118	Harold Brown	PWUI					24				Cat. 3 Assignment
13057119	Osgood Grain	PWUI					25				Cat. 3 Assignment
13057122	Kingston South	PWUI					80.1				Cat. 3 Assignment
13057125	Osgood	PWUI					39.3				Cat. 3 Assignment
13057126	Clements Pump	PWUI					38				Cat. 3 Assignment
13057130	Kennedy	PWUI					13.3				Cat. 1 Assignment
13057135	Great Western	PWUI					2856.7				Cat. 1 Assignment
13057135	New Sweden		Doug & Lonie Rial	2							Common Pool
13057135	New Sweden		Todd Jenkins	9							Common Pool
13057135	New Sweden		Bingham GWD		-5009						Private Lease
13057135	New Sweden		Roque Trejo	3							Common Pool
13057135	New Sweden		Bingham GWD		-4850						Private Lease
13057135	New Sweden		Bonneville Jefferson GWD		-150						Private Lease
13057135	New Sweden	Oxbow Pump						-243			New Sweden covers this up to 243af
13057135	New Sweden	IF Monroc Lyon						-115.3			Covers this Pump

Station	Storage Account	Supplier or Recipient	Purchaser	Rental Pool and Leases (AF)			Adjustments (Acre-Feet)				Return to Spaceholder (AF)	Notes
				Common Pool Rental	Private Lease (Supply (-) or Assignment (+))	Fre-Mad (Supply (-) or Assignment (+))	Palisades Water User (Supply (-) or Assignment (+))	Balanced Adjustments	Unbalanced Adjustments	Ground Water Exchange Pumping		
99999600	FMID								-507			Indian/Bergman Storage Release
99999600	FMID									-6795.3		Henry's Fork, Fall River, Teton River Excess Use
99999700	Mitigation Inc.	Minidoka Irrigation District	IWRB		-5000							Private Lease
99999700	Mitigation Inc.								-39081.6			Mitigation Inc. Delivery
99999950	Snake River	PWUI					84.4					Cat. 4 & 5 Assignment
99999950	Snake River		Steven Meyer	50								Common Pool
99999950	Snake River		Eve Denney	5								Common Pool
99999950	Snake River		Bateman Bros Costruction	100								Common Pool
99999950	Snake River		Neil Grover	10								Common Pool
99999950	Snake River		Terry Kimbro	3								Common Pool
99999950	Snake River		Idaho Power Company, Erik Bird	1								Common Pool
99999950	Snake River	Canyon Creek Lateral Pump							-254.9			Canyon Creek Natural Flow Delivery
99999950	Snake River	P Stevens							-739.3			Canyon Creek Natural Flow Delivery
99999950	Snake River	R Brent Ricks							-45.1			Canyon Creek Natural Flow Delivery
99999950	Snake River	V Schwendiann							-359.1			Canyon Creek Natural Flow Delivery
99999950	Snake River									4902.8		Refill Storage Accrual Nov. 30
99999950	Snake River									800		Adjustment for Ririe Correction
99999950	Snake River									2554		Adjustment for Willow Creek Correction
99999950	Snake River			157.2						-304.3		Snake River Excess Use
99999950	Snake River									-11190		Adjusment for Gain Averaging
Totals				151034.05	0.0	0.0	0.0	0.0	-10032.8	775.4	0.0	(return to Spaceholder sums only positive numbers)

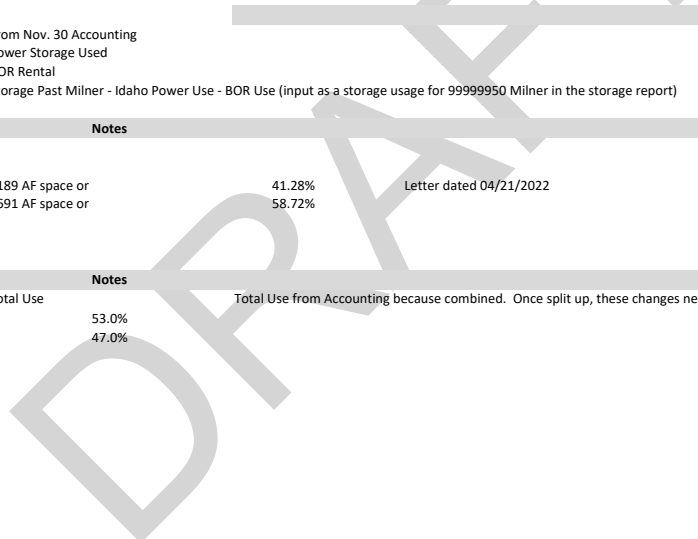
Calculated Cell

Diversion	AF	Notes
Storage Past Milner	220204.4	From Nov. 30 Accounting
Idaho Power Use	43363	Power Storage Used
Bureau of Reclamation	176841.0	BOR Rental
Milner	0.4	Storage Past Milner - Idaho Power Use - BOR Use (input as a storage usage for 99999950 Milner in the storage report)

Artesian Water Split	AF	Notes
Artesian Allocation	2747.2	
to Milner Irrigation	1134.0	1189 AF space or 41.28% Letter dated 04/21/2022
to Twin Falls Canal Company	1613.2	1691 AF space or 58.72%

Minidoka N and Minidoka S Use Split	AF	Notes
Total Use (from accounting)	327,308.0	Total Use
Minidoka N	173473.2	53.0%
Minidoka S	153834.8	47.0%

Total Use from Accounting because combined. Once split up, these changes need to be made in the YYYYData spreadsheet, UseQEY tab



2024 WATER DISTRICT 1 RESERVOIR CARRYOVER STORAGE BY USER (ACRE-FEET)

LORENZO TO BLACKFOOT

NUMBER	USER	CARRYOVER	JACKSON	PALISDS	PAL	USR	PAL	WWS	HNRY5	L	ISL	PRK	GRSSY	L	RIRIE	AM	WWS	AM	FLLS	WALCOT	RNT	LTF	PAL	PW
13059050	IDAHO FLS POWR	0.0	0.0	0.0	0.0	0.0	0.0	0.0	0.0	0.0	0.0	0.0	0.0	0.0	0.0	0.0	0.0	0.0	0.0	0.0	0.0	0.0	0.0	0.0
13059490	IF MONROC LYON	0.0	0.0	0.0	0.0	0.0	0.0	0.0	0.0	0.0	0.0	0.0	0.0	0.0	0.0	0.0	0.0	0.0	0.0	0.0	0.0	0.0	0.0	0.0
13059500	RYDER PARK	0.0	0.0	0.0	0.0	0.0	0.0	0.0	0.0	0.0	0.0	0.0	0.0	0.0	0.0	0.0	0.0	0.0	0.0	0.0	0.0	0.0	0.0	0.0
13059505	WOODVILLE(22A)	5865.5	3430.3	2435.2	0.0	0.0	0.0	0.0	0.0	0.0	0.0	0.0	0.0	0.0	0.0	0.0	0.0	0.0	0.0	0.0	0.0	0.0	0.0	0.0
13059510	WDVL PMP1(22B)	0.0	0.0	0.0	0.0	0.0	0.0	0.0	0.0	0.0	0.0	0.0	0.0	0.0	0.0	0.0	0.0	0.0	0.0	0.0	0.0	0.0	0.0	0.0
13059513	MULBERRY PUMP	0.0	0.0	0.0	0.0	0.0	0.0	0.0	0.0	0.0	0.0	0.0	0.0	0.0	0.0	0.0	0.0	0.0	0.0	0.0	0.0	0.0	0.0	0.0
13059515	WDVL PMP2(22C)	0.0	0.0	0.0	0.0	0.0	0.0	0.0	0.0	0.0	0.0	0.0	0.0	0.0	0.0	0.0	0.0	0.0	0.0	0.0	0.0	0.0	0.0	0.0
13059520	WDVL SIPH(22D)	0.0	0.0	0.0	0.0	0.0	0.0	0.0	0.0	0.0	0.0	0.0	0.0	0.0	0.0	0.0	0.0	0.0	0.0	0.0	0.0	0.0	0.0	0.0
13059523	GEM LAKE WILDL	0.0	0.0	0.0	0.0	0.0	0.0	0.0	0.0	0.0	0.0	0.0	0.0	0.0	0.0	0.0	0.0	0.0	0.0	0.0	0.0	0.0	0.0	0.0
13059525	SNKE R VY(23A)	50565.5	29699.6	20865.8	0.0	0.0	0.0	0.0	0.0	0.0	0.0	0.0	0.0	0.0	0.0	0.0	0.0	0.0	0.0	0.0	0.0	0.0	0.0	0.0
13060050	A CORBETT	0.0	0.0	0.0	0.0	0.0	0.0	0.0	0.0	0.0	0.0	0.0	0.0	0.0	0.0	0.0	0.0	0.0	0.0	0.0	0.0	0.0	0.0	0.0
13060055	P HILL (23B)	0.0	0.0	0.0	0.0	0.0	0.0	0.0	0.0	0.0	0.0	0.0	0.0	0.0	0.0	0.0	0.0	0.0	0.0	0.0	0.0	0.0	0.0	0.0
13060500	RESERV MITIG	0.0	0.0	0.0	0.0	0.0	0.0	0.0	0.0	0.0	0.0	0.0	0.0	0.0	0.0	0.0	0.0	0.0	0.0	0.0	0.0	0.0	0.0	0.0
13060501	RESERVATION	0.0	0.0	0.0	0.0	0.0	0.0	0.0	0.0	0.0	0.0	0.0	0.0	0.0	0.0	0.0	0.0	0.0	0.0	0.0	0.0	0.0	0.0	0.0
13060505	OXBOW PUMP	0.0	0.0	0.0	0.0	0.0	0.0	0.0	0.0	0.0	0.0	0.0	0.0	0.0	0.0	0.0	0.0	0.0	0.0	0.0	0.0	0.0	0.0	0.0
13061430	BLACKFOOT	19663.9	7241.9	0.0	0.0	3976.7	0.0	0.0	0.0	0.0	0.0	0.0	0.0	0.0	0.0	0.0	8445.3	0.0	0.0	0.0	0.0	0.0	0.0	0.0
13061520	NEW LAVSD(24A)	10788.4	0.0	9397.1	0.0	1391.3	0.0	0.0	0.0	0.0	0.0	0.0	0.0	0.0	0.0	0.0	0.0	0.0	0.0	0.0	0.0	0.0	0.0	0.0
13061521	ADAMS STH(25B)	0.0	0.0	0.0	0.0	0.0	0.0	0.0	0.0	0.0	0.0	0.0	0.0	0.0	0.0	0.0	0.0	0.0	0.0	0.0	0.0	0.0	0.0	0.0
13061523	ADAMS NTH(25C)	0.0	0.0	0.0	0.0	0.0	0.0	0.0	0.0	0.0	0.0	0.0	0.0	0.0	0.0	0.0	0.0	0.0	0.0	0.0	0.0	0.0	0.0	0.0
13061525	PEOPLES (25A)	37916.0	20011.0	17905.0	0.0	0.0	0.0	0.0	0.0	0.0	0.0	0.0	0.0	0.0	0.0	0.0	0.0	0.0	0.0	0.0	0.0	0.0	0.0	0.0
13061610	ABERDEEEN	102924.8	69474.1	33450.8	0.0	0.0	0.0	0.0	0.0	0.0	0.0	0.0	0.0	0.0	0.0	0.0	0.0	0.0	0.0	0.0	0.0	0.0	0.0	0.0
13061625	SWID	0.0	0.0	0.0	0.0	0.0	0.0	0.0	0.0	0.0	0.0	0.0	0.0	0.0	0.0	0.0	0.0	0.0	0.0	0.0	0.0	0.0	0.0	0.0
13061650	CORBETT	10596.9	1926.9	4045.6	0.0	2140.5	0.0	0.0	0.0	0.0	0.0	0.0	0.0	0.0	0.0	0.0	2483.9	0.0	0.0	0.0	0.0	0.0	0.0	0.0
13061670	NIELSON-HANSEN	0.0	0.0	0.0	0.0	0.0	0.0	0.0	0.0	0.0	0.0	0.0	0.0	0.0	0.0	0.0	0.0	0.0	0.0	0.0	0.0	0.0	0.0	0.0
13061677	R LAMBERT(26B)	0.0	0.0	0.0	0.0	0.0	0.0	0.0	0.0	0.0	0.0	0.0	0.0	0.0	0.0	0.0	0.0	0.0	0.0	0.0	0.0	0.0	0.0	0.0
13061685	LAVSD PMPS(24B)	0.0	0.0	0.0	0.0	0.0	0.0	0.0	0.0	0.0	0.0	0.0	0.0	0.0	0.0	0.0	0.0	0.0	0.0	0.0	0.0	0.0	0.0	0.0
13061705	RIVERSIDE(26A)	1204.6	0.0	314.2	0.0	890.3	0.0	0.0	0.0	0.0	0.0	0.0	0.0	0.0	0.0	0.0	0.0	0.0	0.0	0.0	0.0	0.0	0.0	0.0
13061995	DANSKIN	1900.2	0.0	166.9	0.0	1733.2	0.0	0.0	0.0	0.0	0.0	0.0	0.0	0.0	0.0	0.0	0.0	0.0	0.0	0.0	0.0	0.0	0.0	0.0
13062050	TREGO	3472.5	744.8	2572.7	0.0	155.0	0.0	0.0	0.0	0.0	0.0	0.0	0.0	0.0	0.0	0.0	0.0	0.0	0.0	0.0	0.0	0.0	0.0	0.0
13062051	JENSEN GROVE	0.0	0.0	0.0	0.0	0.0	0.0	0.0	0.0	0.0	0.0	0.0	0.0	0.0	0.0	0.0	0.0	0.0	0.0	0.0	0.0	0.0	0.0	0.0
13062503	WEARYRICK	394.6	0.0	19.6	0.0	375.0	0.0	0.0	0.0	0.0	0.0	0.0	0.0	0.0	0.0	0.0	0.0	0.0	0.0	0.0	0.0	0.0	0.0	0.0
13062504	WADSWORTH(32A)	0.0	0.0	0.0	0.0	0.0	0.0	0.0	0.0	0.0	0.0	0.0	0.0	0.0	0.0	0.0	0.0	0.0	0.0	0.0	0.0	0.0	0.0	0.0
13062505	WADSWORTH(32B)	0.0	0.0	0.0	0.0	0.0	0.0	0.0	0.0	0.0	0.0	0.0	0.0	0.0	0.0	0.0	0.0	0.0	0.0	0.0	0.0	0.0	0.0	0.0
13062506	WATSON	1956.1	0.0	1082.1	0.0	874.0	0.0	0.0	0.0	0.0	0.0	0.0	0.0	0.0	0.0	0.0	0.0	0.0	0.0	0.0	0.0	0.0	0.0	0.0
13062507	PARSONS	873.0	0.0	842.5	0.0	30.5	0.0	0.0	0.0	0.0	0.0	0.0	0.0	0.0	0.0	0.0	0.0	0.0	0.0	0.0	0.0	0.0	0.0	0.0
	TOTAL	433016.2	177839.1	201758.7	0.0	32307.4	0.0	0.0	0.0	0.0	0.0	0.0	0.0	0.0	0.0	0.0	21111.0	0.0	0.0	0.0	0.0	0.0	0.0	0.0

2024 WATER DISTRICT 1 RESERVOIR CARRYOVER STORAGE BY USER (ACRE-FEET)

BLACKFOOT TO MILNER

NUMBER	USER	CARRYOVER	JACKSON	PALISDS	PAL	USR	PAL	WWS	HNRY5	L	ISL	PRK	GRSSY	L	RIRIE	AM	WWS	AM	FLLS	WALCOT	RNT	LTF	PAL	PW
13069569	J RANDALL	0.0	0.0	0.0	0.0	0.0	0.0	0.0	0.0	0.0	0.0	0.0	0.0	0.0	0.0	0.0	0.0	0.0	0.0	0.0	0.0	0.0	0.0	0.0
13075800	PORTNEUF RENTA	0.0	0.0	0.0	0.0	0.0	0.0	0.0	0.0	0.0	0.0	0.0	0.0	0.0	0.0	0.0	0.0	0.0	0.0	0.0	0.0	0.0	0.0	0.0
13075900	FT HALL MICHAU	64534.1	0.0	64534.1	0.0	0.0	0.0	0.0	0.0	0.0	0.0	0.0	0.0	0.0	0.0	0.0	0.0	0.0	0.0	0.0	0.0	0.0	0.0	0.0
13076400	FALLS IRRIGATI	38212.9	0.0	38212.9	0.0	0.0	0.0	0.0	0.0	0.0	0.0	0.0	0.0	0.0	0.0	0.0	0.0	0.0	0.0	0.0	0.0	0.0	0.0	0.0
13076500	AMERICAN FALLS	0.0	0.0	0.0	0.0	0.0	0.0	0.0	0.0	0.0	0.0	0.0	0.0	0.0	0.0	0.0	0.0	0.0	0.0	0.0	0.0	0.0	0.0	0.0
13076751	AMERICAN F LTF	0.0	0.0	0.0	0.0	0.0	0.0	0.0	0.0	0.0	0.0	0.0	0.0	0.0	0.0	0.0	0.0	0.0	0.0	0.0	0.0	0.0	0.0	0.0
13077652	M OSBORN	0.0	0.0	0.0	0.0	0.0	0.0	0.0	0.0	0.0	0.0	0.0	0.0	0.0	0.0	0.0	0.0	0.0	0.0	0.0	0.0	0.0	0.0	0.0
13077755	CALL FARMS	0.0	0.0	0.0	0.0	0.0	0.0	0.0	0.0	0.0	0.0	0.0	0.0	0.0	0.0	0.0	0.0	0.0	0.0	0.0	0.0	0.0	0.0	0.0
13077775	R EVANS	0.0	0.0	0.0	0.0	0.0	0.0	0.0	0.0	0.0	0.0	0.0	0.0	0.0	0.0	0.0	0.0	0.0	0.0	0.0	0.0	0.0	0.0	0.0
13080000	MINIDKA N(27A)	170115.0	170114.9	0.0	0.0	0.0	0.0	0.0	0.0	0.0	0.0	0.0	0.0	0.0	0.0	0.0	0.0	0.0	0.0	0.0	0.0	0.0	0.0	0.0
13080500	MINIDKA S(27B)	90956.2	0.0	35868.0	0.0	2623.6	0.0	0.0	0.0	0.0	0.0	0.0	0.0	0.0	0.0	0.0	52464.6	0.0	0.0	0.0	0.0	0.0	0.0	0.0
13081000	LAKE WALCOTT	0.0	0.0	0.0	0.0	0.0	0.0	0.0	0.0	0.0	0.0	0.0	0.0	0.0	0.0	0.0	0.0	0.0	0.0	0.0	0.0	0.0	0.0	0.0
13081400	MINIDOKA POWER	0.0	0.0	0.0	0.0	0.0	0.0	0.0	0.0	0.0	0.0	0.0	0.0	0.0	0.0	0.0	0.0	0.0	0.0	0.0	0.0	0.0	0.0	0.0
13081750	LHC PROP	0.0	0.0	0.0	0.0	0.0	0.0	0.0	0.0	0.0	0.0	0.0	0.0	0.0	0.0	0.0	0.0	0.0	0.0	0.0	0.0	0.0	0.0	0.0
13084590	L LEBSACK	0.0	0.0	0.0	0.0	0.0	0.0	0.0	0.0	0.0	0.0	0.0	0.0	0.0	0.0	0.0	0.0	0.0	0.0	0.0	0.0	0.0	0.0	0.0
13084598	MID MISC	0.0	0.0	0.0	0.0	0.0	0.0	0.0	0.0	0.0	0.0	0.0	0.0	0.0	0.0	0.0	0.0	0.0	0.0	0.0	0.0	0.0	0.0	0.0
13084599	MILNER MISC	0.0	0.0	0.0	0.0	0.0	0.0	0.0	0.0	0.0	0.0	0.0	0.0	0.0	0.0	0.0	0.0	0.0	0.0	0.0	0.0	0.0	0.0	0.0
13084610	LAW-KER FAMRS	0.0	0.0	0.0	0.0	0.0	0.0	0.0	0.0	0.0	0.0	0.0	0.0	0.0	0.0	0.0	0.0	0.0	0.0	0.0	0.0	0.0	0.0	0.0
13084640	BURLEY GC	0.0	0.0	0.0	0.0	0.0	0.0	0.0	0.0	0.0	0.0	0.0	0.0	0.0	0.0	0.0	0.0	0.0	0.0	0.0	0.0	0.0	0.0	0.0
13084650	CITY OF BURLEY	0.0	0.0	0.0	0.0	0.0	0.0	0.0	0.0	0.0	0.0	0.0	0.0	0.0	0.0	0.0	0.0	0.0	0.0	0.0	0.0	0.0	0.0	0.0
13084655	SIMPLOT FTLZR	2454.8	0.0	2454.8	0.0	0.0	0.0	0.0	0.0	0.0	0.0	0.0	0.0	0.0	0.0	0.0	0.0	0.0	0.0	0.0	0.0	0.0	0.0	0.0
13084690	AMALGA SUGAR	0.0	0.0	0.0	0.0	0.0	0.0	0.0	0.0	0.0	0.0	0.0	0.0	0.0	0.0	0.0	0.0	0.0	0.0	0.0	0.0	0.0	0.0	0.0
13084691	JACKSON 4K	0.0	0.0	0.0	0.0	0.0	0.0	0.0	0.0	0.0	0.0	0.0	0.0	0.0	0.0	0.0	0.0	0.0	0.0	0.0	0.0	0.0	0.0	0.0
13084710	R TILLEY PUMP	0.0	0.0	0.0	0.0	0.0	0.0	0.0	0.0	0.0	0.0	0.0	0.0	0.0	0.0	0.0	0.0	0.0	0.0	0.0	0.0	0.0	0.0	0.0
13084720	MILLERCOORS	0.0	0.0	0.0	0.0	0.0	0.0	0.0	0.0	0.0	0.0	0.0	0.0	0.0	0.0	0.0	0.0	0.0	0.0	0.0	0.0	0.0	0.0	0.0
13084725	K SANDMANN	0.0	0.0	0.0	0.0	0.0	0.0	0.0	0.0	0.0	0.0	0.0	0.0	0.0	0.0	0.0	0.0	0.0	0.0	0.0	0.0	0.0	0.0	0.0
13085270	H SCHODDE	0.0	0.0	0.0	0.0	0.0	0.0	0.0	0.0	0.0	0.0	0.0	0.0	0.0	0.0	0.0	0.0	0.0	0.0	0.0	0.0	0.0	0.0	0.0
13085275	PR ENT #1	0.0	0.0	0.0	0.0	0.0	0.0	0.0	0.0	0.0	0.0	0.0	0.0	0.0	0.0	0.0	0.0	0.0	0.0	0.0	0.0	0.0	0.0	0.0
13085300	PR ENT #2	0.0	0.0	0.0	0.0	0.0	0.0	0.0	0.0	0.0	0.0	0.0	0.0	0.0	0.0	0.0	0.0	0.0	0.0	0.0	0.0	0.0	0.0	0.0
13085350	SWID PUMPS	0.0	0.0	0.0	0.0	0.0	0.0	0.0	0.0	0.0	0.0	0.0	0.0	0.0	0.0	0.0	0.0	0.0	0.0	0.0	0.0	0.0	0.0	0.0
13085390	P HOBSON	0.0	0.0	0.0	0.0	0.0	0.0	0.0	0.0	0.0	0.0	0.0	0.0	0.0	0.0	0.0	0.0	0.0	0.0	0.0	0.0	0.0	0.0	0.0
13085400	V HOBSON	0.0	0.0	0.0	0.0	0.0	0.0	0.0	0.0	0.0	0.0	0.0	0.0	0.0	0.0	0.0	0.0	0.0	0.0	0.0	0.0	0.0	0.0	0.0
13085500	A & B IRR DIST	93530.7	0.0	89159.4	0.0	0.0	0.0	0.0	0.0	0.0	0.0	0.0	0.0	0.0	0.0	0.0	4371.3	0.0	0.0	0.0	0.0	0.0	0.0	0.0
13085800	PA LATERL(28B)	0.0	0.0	0.0	0.0	0.0	0.0	0.0	0.0	0.0	0.0	0.0	0.0	0.0	0.0	0.0	0.0	0.0	0.0	0.0	0.0	0.0	0.0	0.0
13086000	MILNER IRRIG	45963.2	0.0	43696.0	0.0	0.0	0.0	0.0	0.0	0.0	0.0	0.0	0.0	0.0	0.0	0.0	2267.2	0.0	0.0	0.0	0.0	0.0	0.0	0.0
13086510	A LATERL (28C)	0.0	0.0	0.0	0.0	0.0	0.0	0.0	0.0	0.0	0.0	0.0	0.0	0.0	0.0	0.0	0.0	0.0	0.0	0.0	0.0	0.0	0.0	0.0
13086512	J BRUNE (28D)	0.0	0.0	0.0	0.0	0.0	0.0	0.0	0.0	0.0	0.0	0.0	0.0	0.0	0.0	0.0	0.0	0.0	0.0	0.0	0.0	0.0	0.0	0.0
13086520	NS X CUT (28E)	0.0	0.0	0.0	0.0	0.0	0.0	0.0	0.0	0.0	0.0	0.0	0.0	0.0	0.0	0.0	0.0	0.0	0.0	0.0	0.0	0.0	0.0	0.0
13086530	RES DIST #2	90360.3	0.0	0.0	0.0	0.0	0.0	0.0	0.0	0.0	0.0	0.0	0.0	0.0	0.0	0.0	90360.3	0.0	0.0	0.0	0.0	0.0	0.0	0.0
13087000	NRTHSDE TF(28A)	284955.7	284955.7	0.0	0.0	0.0	0.0	0.0	0.0	0.0	0.0	0.0	0.0	0.0	0.0	0.0	0.0	0.0	0.0	0.0	0.0	0.0	0.0	0.0
13087500	TWIN FALLS SOU	42733.9	42733.9	0.0	0.0	0.0	0.0	0.0	0.0	0.0	0.0	0.0	0.0	0.0	0.0	0.0	0.0	0.0	0.0	0.0	0.0	0.0	0.0	0.0
	TOTAL	923816.9	497804.5	273925.3	0.0	2623.6	0.0	0.0	0.0	0.0	0.0	0.0	0.0	0.0	0.0	0.0	149463.4	0.0	0.0	0.0	0.0	0.0	0.0	0.0

2024 WATER DISTRICT 1 RESERVOIR CARRYOVER STORAGE BY USER (ACRE-FEET)

FALLS RIVER

NUMBER	USER	CARRYOVER	JACKSON	PALISDS	PAL	USR	PAL	WWS	HNRY5	L	ISL	PRK	GRSSY	L	RIRIE	AM	WWS	AM	FLLS	WALCOT	RNT	LTF	PAL	PW
13046500	GRASSY LAKE	0.0	0.0	0.0	0.0	0.0	0.0	0.0	0.0	0.0	0.0	0.0	0.0	0.0	0.0	0.0	0.0	0.0	0.0	0.0	0.0	0.0	0.0	0.0
13047305	YELLOWSTONE	1447.9	0.0	0.0	0.0	0.0	0.0	0.0	0.0	1447.9	0.0	0.0	0.0	0.0	0.0	0.0	0.0	0.0	0.0	0.0	0.0	0.0	0.0	0.0
13047474	ATCHLEY P (9E)	0.0	0.0	0.0	0.0	0.0	0.0	0.0	0.0	0.0	0.0	0.0	0.0	0.0	0.0	0.0	0.0	0.0	0.0	0.0	0.0	0.0	0.0	0.0
13047475	MARYSVILLE (9A)	3715.9	0.0	0.0	0.0	0.0	0.0	0.0	0.0	3715.9	0.0	0.0	0.0	0.0	0.0	0.0	0.0	0.0	0.0	0.0	0.0	0.0	0.0	0.0
13047515	F & L GRIFFEL	9.1	0.0	0.0	0.0	0.0	0.0	0.0	0.0	9.1	0.0	0.0	0.0	0.0	0.0	0.0	0.0	0.0	0.0	0.0	0.0	0.0	0.0	0.0
13047565	R BAUM	0.0	0.0	0.0	0.0	0.0	0.0	0.0	0.0	0.0	0.0	0.0	0.0	0.0	0.0	0.0	0.0	0.0	0.0	0.0	0.0	0.0	0.0	0.0
13047568	ORME PLACE	0.0	0.0	0.0	0.0	0.0	0.0	0.0	0.0	0.0	0.0	0.0	0.0	0.0	0.0	0.0	0.0	0.0	0.0	0.0	0.0	0.0	0.0	0.0
13047570	G/6 (9F)	0.0	0.0	0.0	0.0	0.0	0.0	0.0	0.0	0.0	0.0	0.0	0.0	0.0	0.0	0.0	0.0	0.0	0.0	0.0	0.0	0.0	0.0	0.0
13047575	FRMRS OWN(11A)	6320.0	0.0	0.0	0.0	0.0	0.0	0.0	0.0	6320.0	0.0	0.0	0.0	0.0	0.0	0.0	0.0	0.0	0.0	0.0	0.0	0.0	0.0	0.0
13047605	W SCAFE	67.1	0.0	0.0	0.0	0.0	0.0	0.0	0.0	67.1	0.0	0.0	0.0	0.0	0.0	0.0	0.0	0.0	0.0	0.0	0.0	0.0	0.0	0.0
13047615	R STURM #2(9G)	0.0	0.0	0.0	0.0	0.0	0.0	0.0	0.0	0.0	0.0	0.0	0.0	0.0	0.0	0.0	0.0	0.0	0.0	0.0	0.0	0.0	0.0	0.0
13047616	R STURM #1(9H)	0.0	0.0	0.0	0.0	0.0	0.0	0.0	0.0	0.0	0.0	0.0	0.0	0.0	0.0	0.0	0.0	0.0	0.0	0.0	0.0	0.0	0.0	0.0
13047625	M GRIFFEL	0.0	0.0	0.0	0.0	0.0	0.0	0.0	0.0	0.0	0.0	0.0	0.0	0.0	0.0	0.0	0.0	0.0	0.0	0.0	0.0	0.0	0.0	0.0
13047635	L LOOSLI #2	0.0	0.0	0.0	0.0	0.0	0.0	0.0	0.0	0.0	0.0	0.0	0.0	0.0	0.0	0.0	0.0	0.0	0.0	0.0	0.0	0.0	0.0	0.0
13047636	C MALOUF	173.7	0.0	0.0	0.0	0.0	0.0	0.0	0.0	173.7	0.0	0.0	0.0	0.0	0.0	0.0	0.0	0.0	0.0	0.0	0.0	0.0	0.0	0.0
13047681	CONANT CNL(12A)	656.2	0.0	0.0	0.0	0.0	0.0	0.0	0.0	656.2	0.0	0.0	0.0	0.0	0.0	0.0	0.0	0.0	0.0	0.0	0.0	0.0	0.0	0.0
13047710	K NYBORG	82.8	0.0	0.0	0.0	0.0	0.0	0.0	0.0	82.8	0.0	0.0	0.0	0.0	0.0	0.0	0.0	0.0	0.0	0.0	0.0	0.0	0.0	0.0
13047900	BOOM CRK (13A)	0.0	0.0	0.0	0.0	0.0	0.0	0.0	0.0	0.0	0.0	0.0	0.0	0.0	0.0	0.0	0.0	0.0	0.0	0.0	0.0	0.0	0.0	0.0
13048050	ORME CANAL	0.0	0.0	0.0	0.0	0.0	0.0	0.0	0.0	0.0	0.0	0.0	0.0	0.0	0.0	0.0	0.0	0.0	0.0	0.0	0.0	0.0	0.0	0.0
13048060	SQUIR P 3(14A)	285.1	0.0	0.0	0.0	0.0	0.0	0.0	0.0	285.1	0.0	0.0	0.0	0.0	0.0	0.0	0.0	0.0	0.0	0.0	0.0	0.0	0.0	0.0
13048070	L ORME PUMP	0.0	0.0	0.0	0.0	0.0	0.0	0.0	0.0	0.0	0.0	0.0	0.0	0.0	0.0	0.0	0.0	0.0	0.0	0.0	0.0	0.0	0.0	0.0
13048080	HARSHBRGR(13B)	0.0	0.0	0.0	0.0	0.0	0.0	0.0	0.0	0.0	0.0	0.0	0.0	0.0	0.0	0.0	0.0	0.0	0.0	0.0	0.0	0.0	0.0	0.0
13048255	SQUIR P 1(14B)	0.0	0.0	0.0	0.0	0.0	0.0	0.0	0.0	0.0	0.0	0.0	0.0	0.0	0.0	0.0	0.0	0.0	0.0	0.0	0.0	0.0	0.0	0.0
13048265	D ZUNDELL(12B)	0.0	0.0	0.0	0.0	0.0	0.0	0.0	0.0	0.0	0.0	0.0	0.0	0.0	0.0	0.0	0.0	0.0	0.0	0.0	0.0	0.0	0.0	0.0
13048275	L LOOSLI 3(15A)	90.1	0.0	0.0	0.0	0.0	0.0	0.0	0.0	90.1	0.0	0.0	0.0	0.0	0.0	0.0	0.0	0.0	0.0	0.0	0.0	0.0	0.0	0.0
13048280	L LOOSLI 4(15B)	0.0	0.0	0.0	0.0	0.0	0.0	0.0	0.0	0.0	0.0	0.0	0.0	0.0	0.0	0.0	0.0	0.0	0.0	0.0	0.0	0.0	0.0	0.0
13048290	D BUDGE	0.0	0.0	0.0	0.0	0.0	0.0	0.0	0.0	0.0	0.0	0.0	0.0	0.0	0.0	0.0	0.0	0.0	0.0	0.0	0.0	0.0	0.0	0.0
13048350	J HILL (12C)	0.0	0.0	0.0	0.0	0.0	0.0	0.0	0.0	0.0	0.0	0.0	0.0	0.0	0.0	0.0	0.0	0.0	0.0	0.0	0.0	0.0	0.0	0.0
13048430	D REYNOLDS	0.0	0.0	0.0	0.0	0.0	0.0	0.0	0.0	0.0	0.0	0.0	0.0	0.0	0.0	0.0	0.0	0.0	0.0	0.0	0.0	0.0	0.0	0.0
13048440	C LOOSLI	0.0	0.0	0.0	0.0	0.0	0.0	0.0	0.0	0.0	0.0	0.0	0.0	0.0	0.0	0.0	0.0	0.0	0.0	0.0	0.0	0.0	0.0	0.0
13048470	T POTTER	0.0	0.0	0.0	0.0	0.0	0.0	0.0	0.0	0.0	0.0	0.0	0.0	0.0	0.0	0.0	0.0	0.0	0.0	0.0	0.0	0.0	0.0	0.0
13048475	ENTERPRISE	10859.7	5780.7	0.0	0.0	0.0	0.0	0.0	0.0	0.0	0.0	0.0	0.0	0.0	0.0	0.0	5079.0	0.0	0.0	0.0	0.0	0.0	0.0	0.0
13048485	R D MILLER	163.6	0.0	0.0	0.0	0.0	0.0	0.0	0.0	163.6	0.0	0.0	0.0	0.0	0.0	0.0	0.0	0.0	0.0	0.0	0.0	0.0	0.0	0.0
13048551	C ATCHLEY (9I)	0.0	0.0	0.0	0.0	0.0	0.0	0.0	0.0	0.0	0.0	0.0	0.0	0.0	0.0	0.0	0.0	0.0	0.0	0.0	0.0	0.0	0.0	0.0
13048556	W C DAVIS	0.0	0.0	0.0	0.0	0.0	0.0	0.0	0.0	0.0	0.0	0.0	0.0	0.0	0.0	0.0	0.0	0.0	0.0	0.0	0.0	0.0	0.0	0.0
13048560	FALL R CNL(16A)	1815.3	0.0	0.0	0.0	0.0	0.0	0.0	0.0	1815.3	0.0	0.0	0.0	0.0	0.0	0.0	0.0	0.0	0.0	0.0	0.0	0.0	0.0	0.0
13048705	CHESTER	753.2	0.0	0.0	0.0	0.0	0.0	0.0	0.0	753.2	0.0	0.0	0.0	0.0	0.0	0.0	0.0	0.0	0.0	0.0	0.0	0.0	0.0	0.0
13049008	MCBEE	14.7	0.0	0.0	0.0	0.0	0.0	0.0	0.0	14.7	0.0	0.0	0.0	0.0	0.0	0.0	0.0	0.0	0.0	0.0	0.0	0.0	0.0	0.0
13049010	SILKEY	0.0	0.0	0.0	0.0	0.0	0.0	0.0	0.0	0.0	0.0	0.0	0.0	0.0	0.0	0.0	0.0	0.0	0.0	0.0	0.0	0.0	0.0	0.0
13049015	CURR	0.0	0.0	0.0	0.0	0.0	0.0	0.0	0.0	0.0	0.0	0.0	0.0	0.0	0.0	0.0	0.0	0.0	0.0	0.0	0.0	0.0	0.0	0.0
13049310	RLF PUMP	5.7	0.0	0.0	0.0	0.0	0.0	0.0	0.0	5.7	0.0	0.0	0.0	0.0	0.0	0.0	0.0	0.0	0.0	0.0	0.0	0.0	0.0	0.0
13049490	L LOOSLI #5	0.0	0.0	0.0	0.0	0.0	0.0	0.0	0.0	0.0	0.0	0.0	0.0	0.0	0.0	0.0	0.0	0.0	0.0	0.0	0.0	0.0	0.0	0.0
13049495	G BLANCHARD	44.2	0.0	0.0	0.0	0.0	0.0	0.0	0.0	44.2	0.0	0.0	0.0	0.0	0.0	0.0	0.0	0.0	0.0	0.0	0.0	0.0	0.0	0.0
	TOTAL	26504.4	5780.7	0.0	0.0	0.0	0.0	0.0	0.0	15644.7	0.0	0.0	0.0	0.0	0.0	0.0	5079.0	0.0	0.0	0.0	0.0	0.0	0.0	0.0

2024 WATER DISTRICT 1 RESERVOIR CARRYOVER STORAGE BY USER (ACRE-FEET)

MISCELLANEOUS

NUMBER	USER	CARRYOVER	JACKSON	PALISDS	PAL	USR	PAL	WWS	HNRYS	L	ISL	PRK	GRSSY	L	RIRIE	AM	WWS	AM	FLLS	WALCOT	RNT	LTF	PAL	PW	
99999100	POCATELLO CITY	24386.0	0.0	24386.0	0.0	0.0	0.0	0.0	0.0	0.0	0.0	0.0	0.0	0.0	0.0	0.0	0.0	0.0	0.0	0.0	0.0	0.0	0.0	0.0	
99999150	IWRB	4909.7	0.0	4909.7	0.0	0.0	0.0	0.0	0.0	0.0	0.0	0.0	0.0	0.0	0.0	0.0	0.0	0.0	0.0	0.0	0.0	0.0	0.0	0.0	
99999200	FRE-MAD SNAKE	0.0	0.0	0.0	0.0	0.0	0.0	0.0	0.0	0.0	0.0	0.0	0.0	0.0	0.0	0.0	0.0	0.0	0.0	0.0	0.0	0.0	0.0	0.0	
99999250	WYOMING COMPCT	32403.8	0.0	32403.8	0.0	0.0	0.0	0.0	0.0	0.0	0.0	0.0	0.0	0.0	0.0	0.0	0.0	0.0	0.0	0.0	0.0	0.0	0.0	0.0	
99999300	PALISADES USRS	29589.2	0.0	0.0	29039.3	549.9	0.0	0.0	0.0	0.0	0.0	0.0	0.0	0.0	0.0	0.0	0.0	0.0	0.0	0.0	0.0	0.0	0.0	0.0	
99999350	IDAHO POWER CO	169.9	0.0	0.0	0.0	0.0	0.0	0.0	0.0	0.0	0.0	0.0	0.0	0.0	0.0	0.0	0.0	169.9	0.0	0.0	0.0	0.0	0.0	0.0	
99999400	BUREAU OF REC	154372.0	3.7	0.0	0.0	0.0	0.0	0.0	0.0	0.0	0.0	0.0	0.0	0.0	0.0	0.0	0.0	0.0	0.0	0.0	0.0	0.0154368.3	0.0	0.0	
99999410	ARTESIAN IRR	0.0	0.0	0.0	0.0	0.0	0.0	0.0	0.0	0.0	0.0	0.0	0.0	0.0	0.0	0.0	0.0	0.0	0.0	0.0	0.0	0.0	0.0	0.0	
99999500	SNAKE UNALC BK	0.0	0.0	0.0	0.0	0.0	0.0	0.0	0.0	0.0	0.0	0.0	0.0	0.0	0.0	0.0	0.0	0.0	0.0	0.0	0.0	0.0	0.0	0.0	
99999525	FREE-MAD TRANS	0.0	0.0	0.0	0.0	0.0	0.0	0.0	0.0	0.0	0.0	0.0	0.0	0.0	0.0	0.0	0.0	0.0	0.0	0.0	0.0	0.0	0.0	0.0	
99999550	FRE-MAD MISC	0.0	0.0	0.0	0.0	0.0	0.0	0.0	0.0	0.0	0.0	0.0	0.0	0.0	0.0	0.0	0.0	0.0	0.0	0.0	0.0	0.0	0.0	0.0	
99999600	F-M UNALCATED	12942.9	0.0	0.0	0.0	0.0	0.0	0.0	0.0	12942.9	0.0	0.0	0.0	0.0	0.0	0.0	0.0	0.0	0.0	0.0	0.0	0.0	0.0	0.0	0.0
99999700	MITIGATION INC	53706.0	0.0	0.0	0.0	0.0	0.0	0.0	0.0	0.0	0.0	0.0	0.0	53706.0	0.0	0.0	0.0	0.0	0.0	0.0	0.0	0.0	0.0	0.0	0.0
99999725	GROUND WTR EX	0.0	0.0	0.0	0.0	0.0	0.0	0.0	0.0	0.0	0.0	0.0	0.0	0.0	0.0	0.0	0.0	0.0	0.0	0.0	0.0	0.0	0.0	0.0	
99999950	MILNER	32774.3	0.0	0.0	0.0	0.0	0.0	0.0	0.0	0.0	0.0	0.0	0.0	0.0	0.0	0.0	0.0	0.0	0.0	0.0	0.0	0.0	0.0	0.0	0.0
99999990	OTHER	0.0	0.0	0.0	0.0	0.0	0.0	0.0	0.0	0.0	0.0	0.0	0.0	0.0	0.0	0.0	0.0	0.0	0.0	0.0	0.0	0.0	0.0	0.0	
	TOTAL	345253.8	3.7	61699.4	29039.3	549.9	0.0	12942.9	0.0	53706.0	0.0	169.9	0.0	0.0154368.3	0.0	0.0	0.0	0.0	0.0	0.0	0.0	0.0	0.0	0.0	

DRAFT

2024 WATER DISTRICT 1 RESERVOIR CARRYOVER BY REACH (ACRE-FEET)

RIVER REACH	CARRYOVER	JACKSON	PALISADS	PAL	USR	PAL	WWS	HNRYS	L	ISL	PARK	GRSSY	L	RIRIE	AM	WWS	AM	FLLS	WALCOTT	RNT	LTF	PAL	PWR
IRWIN TO LORENZO	116777.8	57872.3	53021.0	0.0	5884.5	0.0	0.0	0.0	0.0	0.0	0.0	0.0	0.0	0.0	0.0	0.0	0.0	0.0	0.0	0.0	0.0	0.0	0.0
LORENZO TO BLACKFOOT	433016.2	177839.1	201758.7	0.0	32307.4	0.0	0.0	0.0	0.0	0.0	0.0	0.0	0.0	0.0	0.0	21111.0	0.0	0.0	0.0	0.0	0.0	0.0	0.0
BLACKFOOT TO MILNER	923816.9	497804.5	273925.3	0.0	2623.6	0.0	0.0	0.0	0.0	0.0	0.0	0.0	0.0	0.0	0.0149463.4	0.0	0.0	0.0	0.0	0.0	0.0	0.0	0.0
MAIN STEM HENRYS FRK	80647.9	0.0	0.0	0.0	0.0	0.0	72119.6	8528.3	0.0	0.0	0.0	0.0	0.0	0.0	0.0	0.0	0.0	0.0	0.0	0.0	0.0	0.0	0.0
FALLS RIVER	26504.4	5780.7	0.0	0.0	0.0	0.0	0.0	15644.7	0.0	0.0	0.0	0.0	0.0	0.0	0.0	5079.0	0.0	0.0	0.0	0.0	0.0	0.0	0.0
TETON RIVER	18062.9	0.0	0.0	0.0	0.0	0.0	0.0	18062.9	0.0	0.0	0.0	0.0	0.0	0.0	0.0	0.0	0.0	0.0	0.0	0.0	0.0	0.0	0.0
WILLOW CREEK	0.0	0.0	0.0	0.0	0.0	0.0	0.0	0.0	0.0	0.0	0.0	0.0	0.0	0.0	0.0	0.0	0.0	0.0	0.0	0.0	0.0	0.0	0.0
MISCELLANEOUS	345253.8	3.7	61699.4	29039.3	549.9	0.0	12942.9	0.0	53706.0	0.0	53706.0	0.0	169.9	0.0	0.0	169.9	0.0	0.0	0.0	0.0154368.3	0.0	0.0	0.0
TOTAL	1944079.8	739300.4	590404.5	29039.3	41365.4	72119.6	55178.8	0.0	53706.0	0.0175823.3	0.0	0.0	0.0	0.0	0.0154368.3	0.0	0.0	0.0	0.0	0.0	0.0	0.0	0.0

2024 WATER DISTRICT 1 RESERVOIR CARRYOVER - SYSTEM TOTAL (ACRE-FEET)

ALLOCATED	-	1911305.5
UNALLOCATED	-	0.0
MILNER RESERVOIR	-	32774.3
TOTAL SYSTEM	-	1944079.8

2024 WATER DISTRICT 1 RESERVOIR TOTAL STORAGE - OCTOBER 31 (ACRE-FEET)

RESERVOIR	CARRYOVER	LATE FILL	TOTAL
JACKSON LAKE	739300.4	23259.5	762559.9
PALISADES	619443.8	0.0	619443.8
PALISADES WWS	41365.4	133467.2	174832.6
HENRYS LAKE	72119.6	1791.7	73911.3
ISLAND PARK	55178.8	24388.8	79567.6
GRASSY LAKE	0.0	0.0	0.0
RIRIE	53706.0	0.0	53706.0
AMERICAN WWS	0.0	156830.0	156830.0
AMERICAN FALLS	175823.3	67478.9	243302.2
LAKE WALCOTT	0.0	95200.0	95200.0
OTHER	32774.3	0.0	32774.3
PALISADES PWRH	154368.3	0.0	154368.3
TOTAL	1944079.8	502416.1	2446495.8